

桐生市



16

15

17

14

18

13

19

12

20

11

21

22

特定都市河川  
流域

特定都市河川  
流域外

10

太田市

23

24

25

26

7

27

28

29

30

大泉町

31

32

3

33

34

1

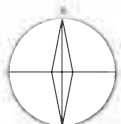
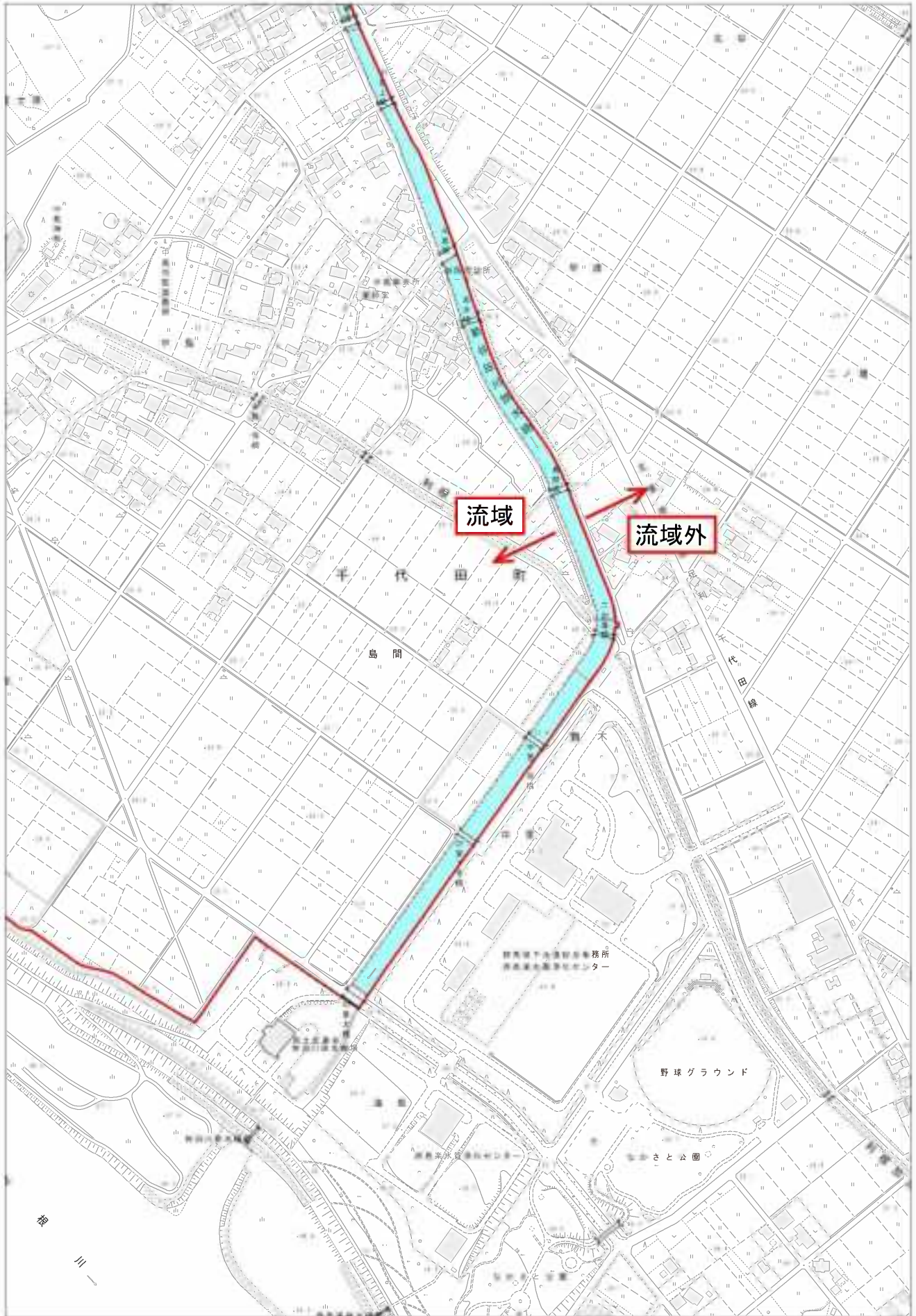
千代田町

凡例

- 特定都市河川
- 特定都市河川流域界
- - - 市町村界

千代田町

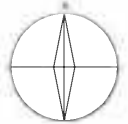
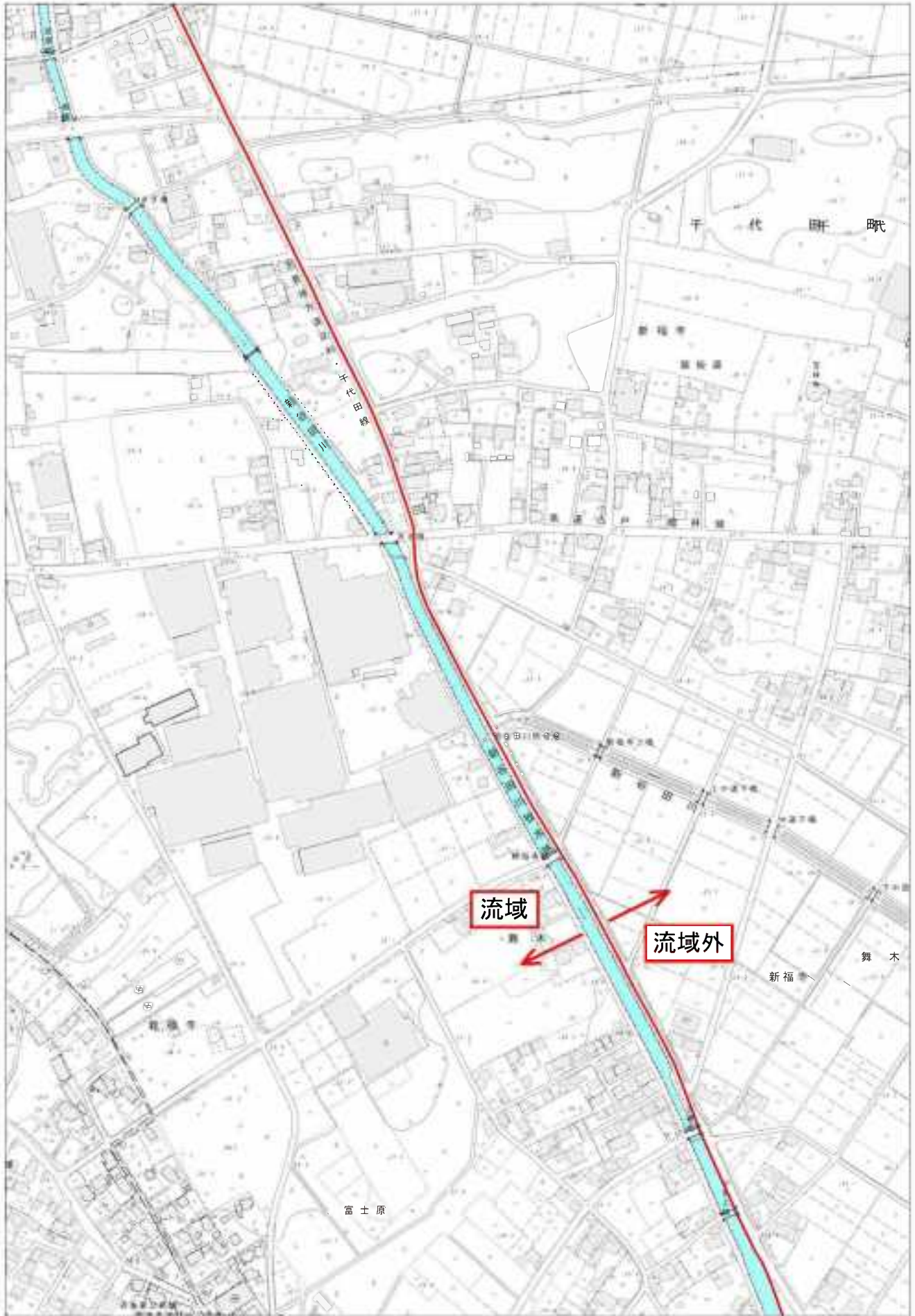
0 1000 2000 3000m



— 特定都市河川流域

0 50 100 200 300 400 500m

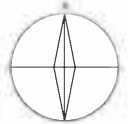
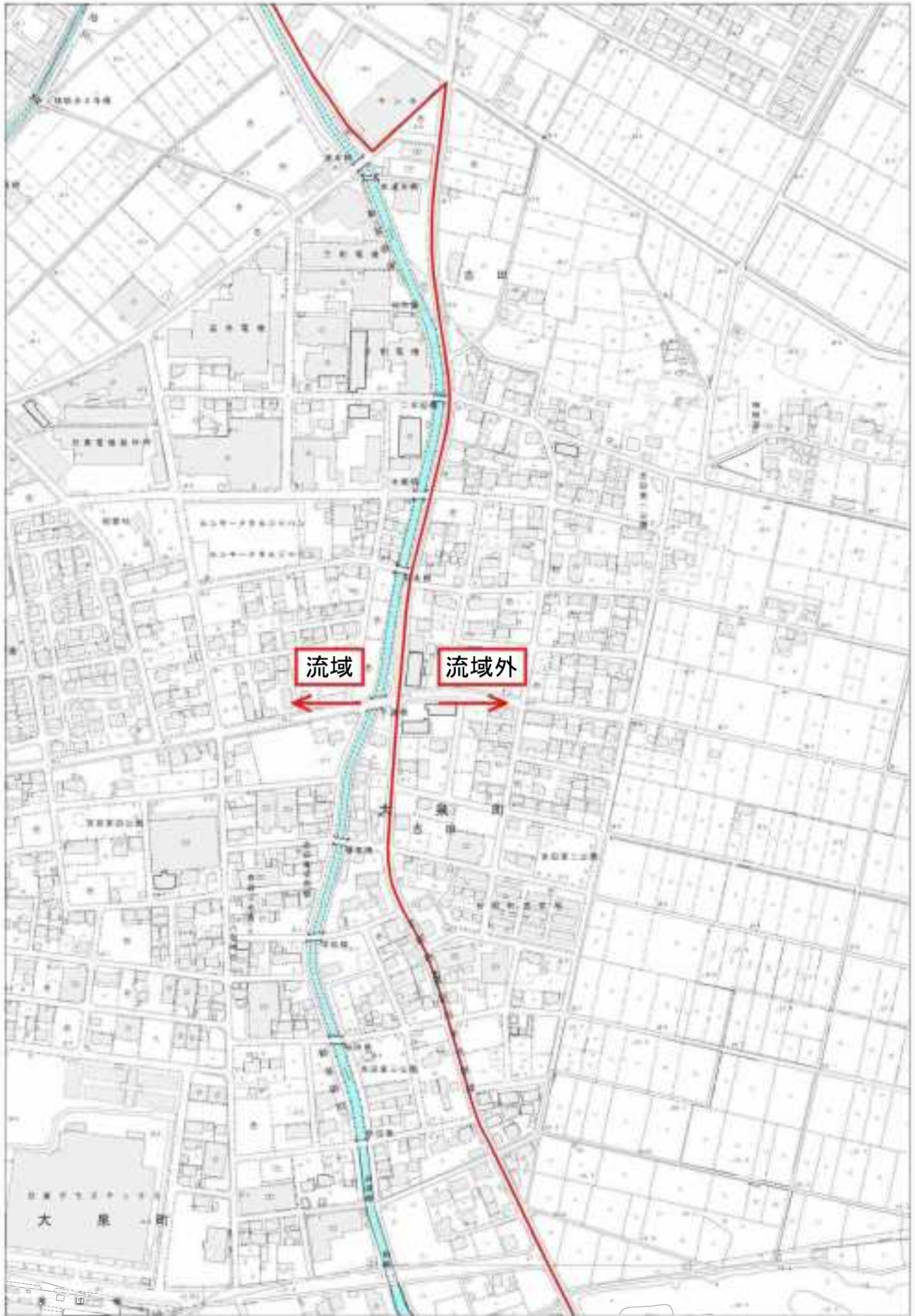
1:5000



— 特定都市河川流域

0 50 100 200 300 400 500m

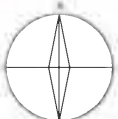
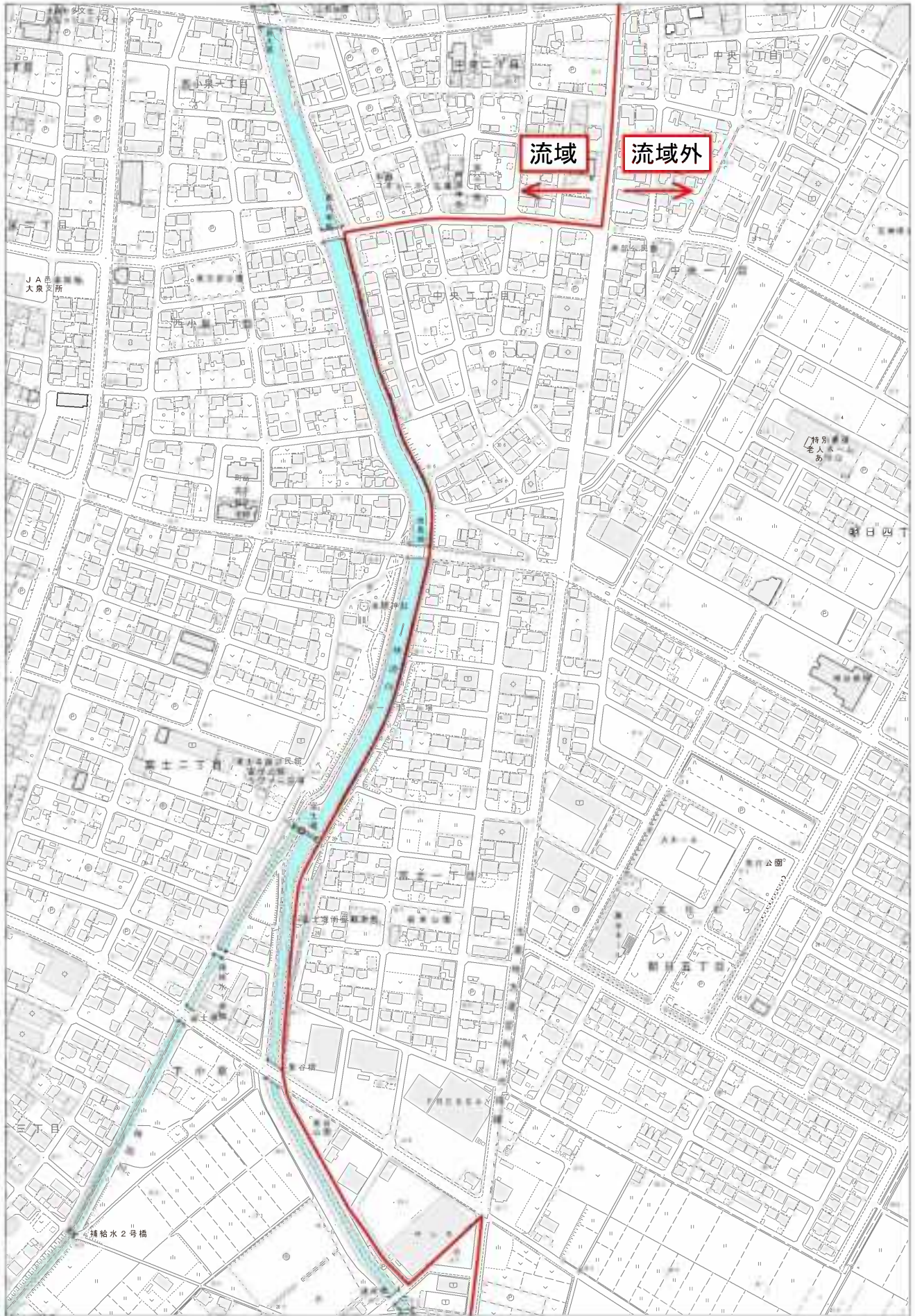
1:5000



— 特定都市河川流域



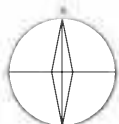
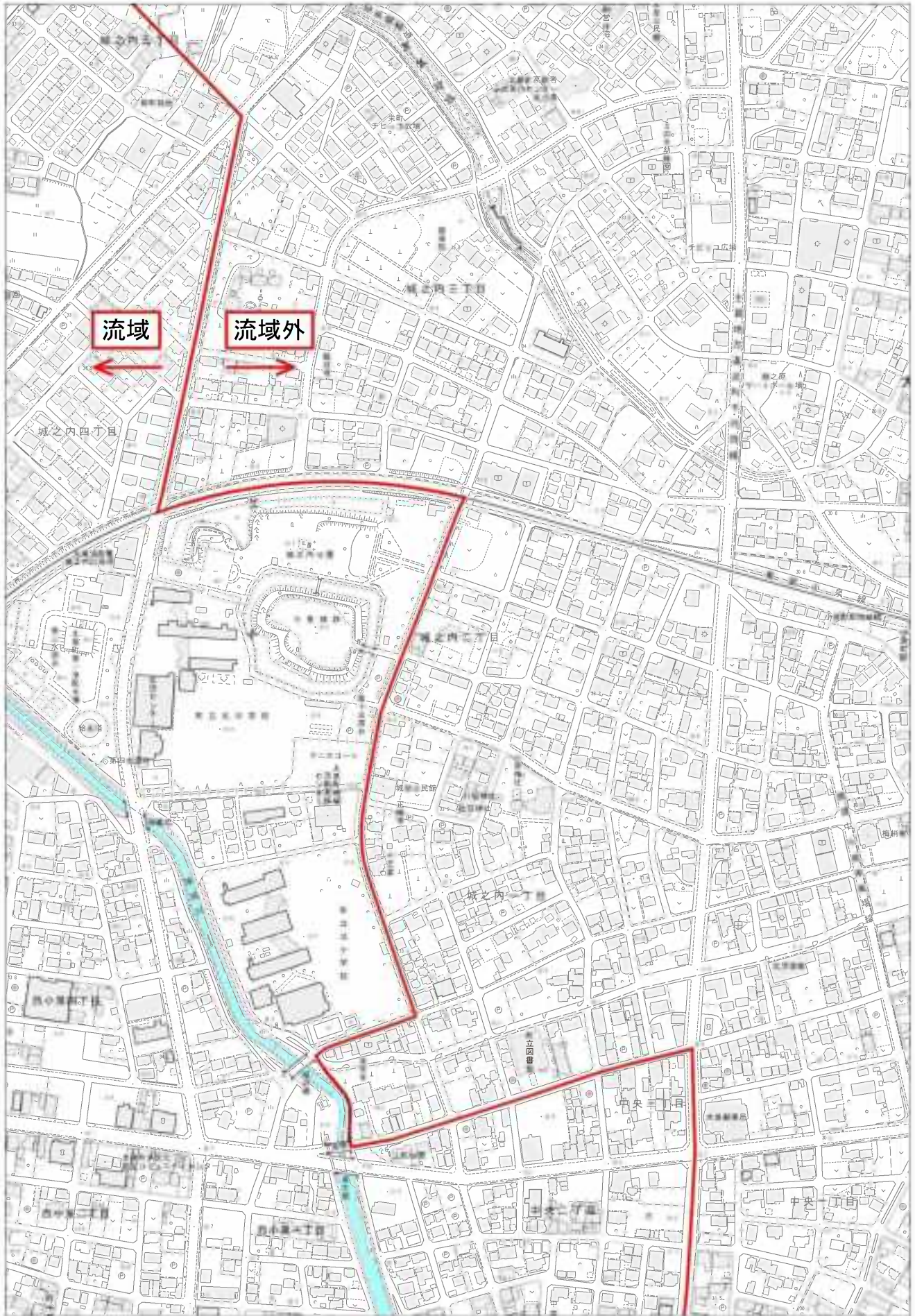
1:5000



— 特定都市河川流域

0 50 100 200 300 400 500m

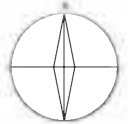
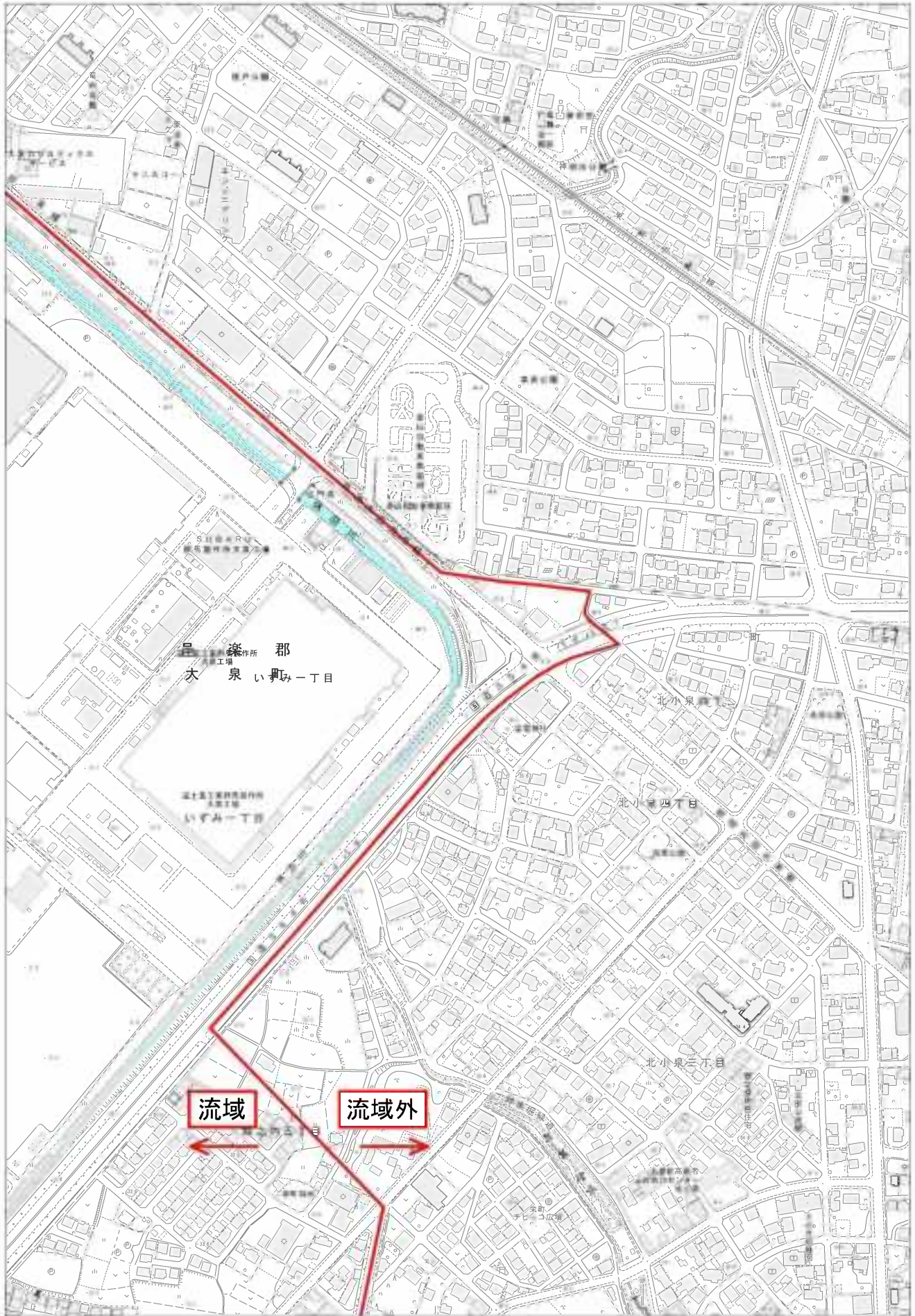
1:5000



— 特定都市河川流域

0 50 100 200 300 400 500m

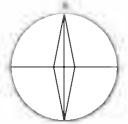
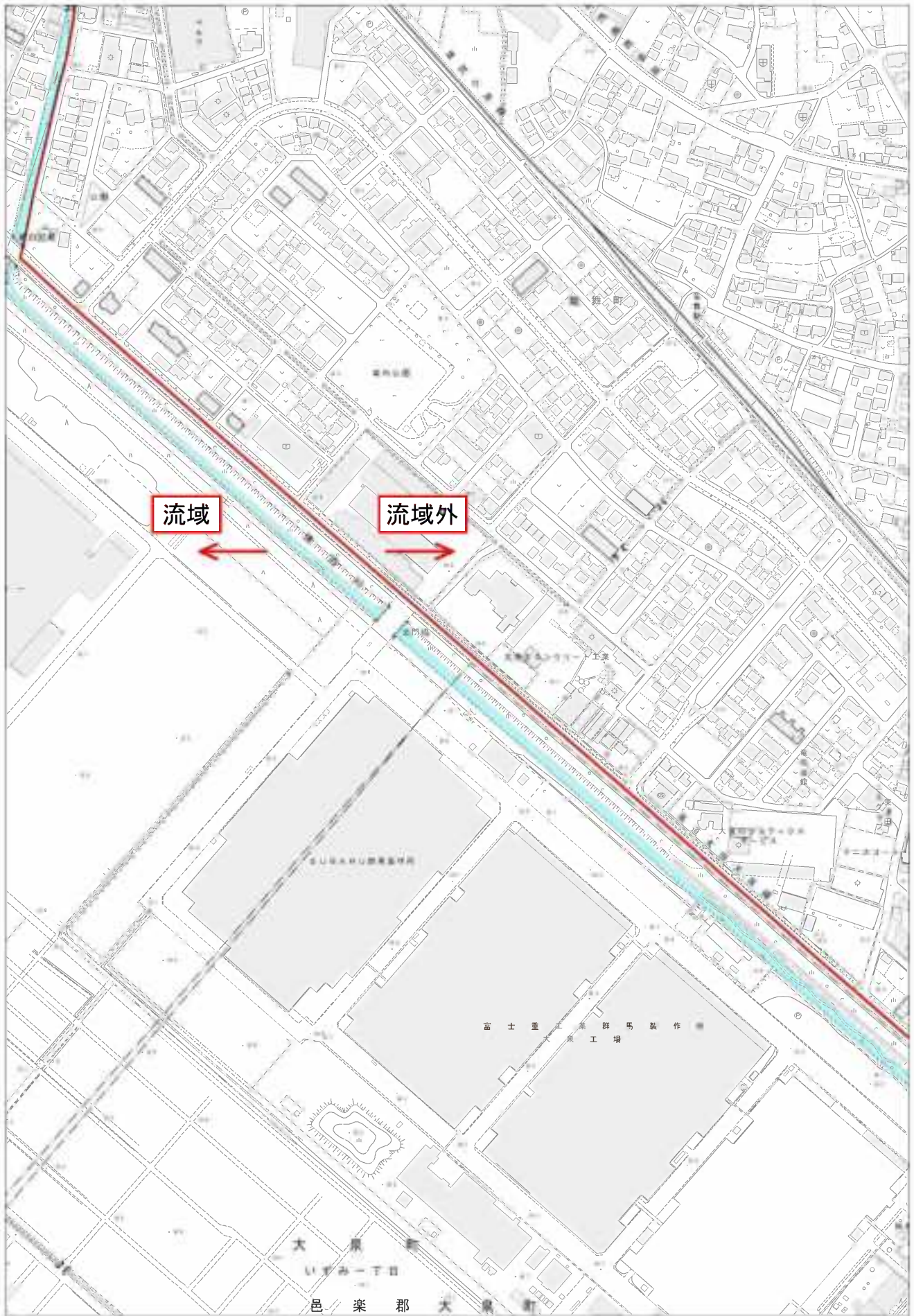
1:5000



— 特定都市河川流域



1:5000

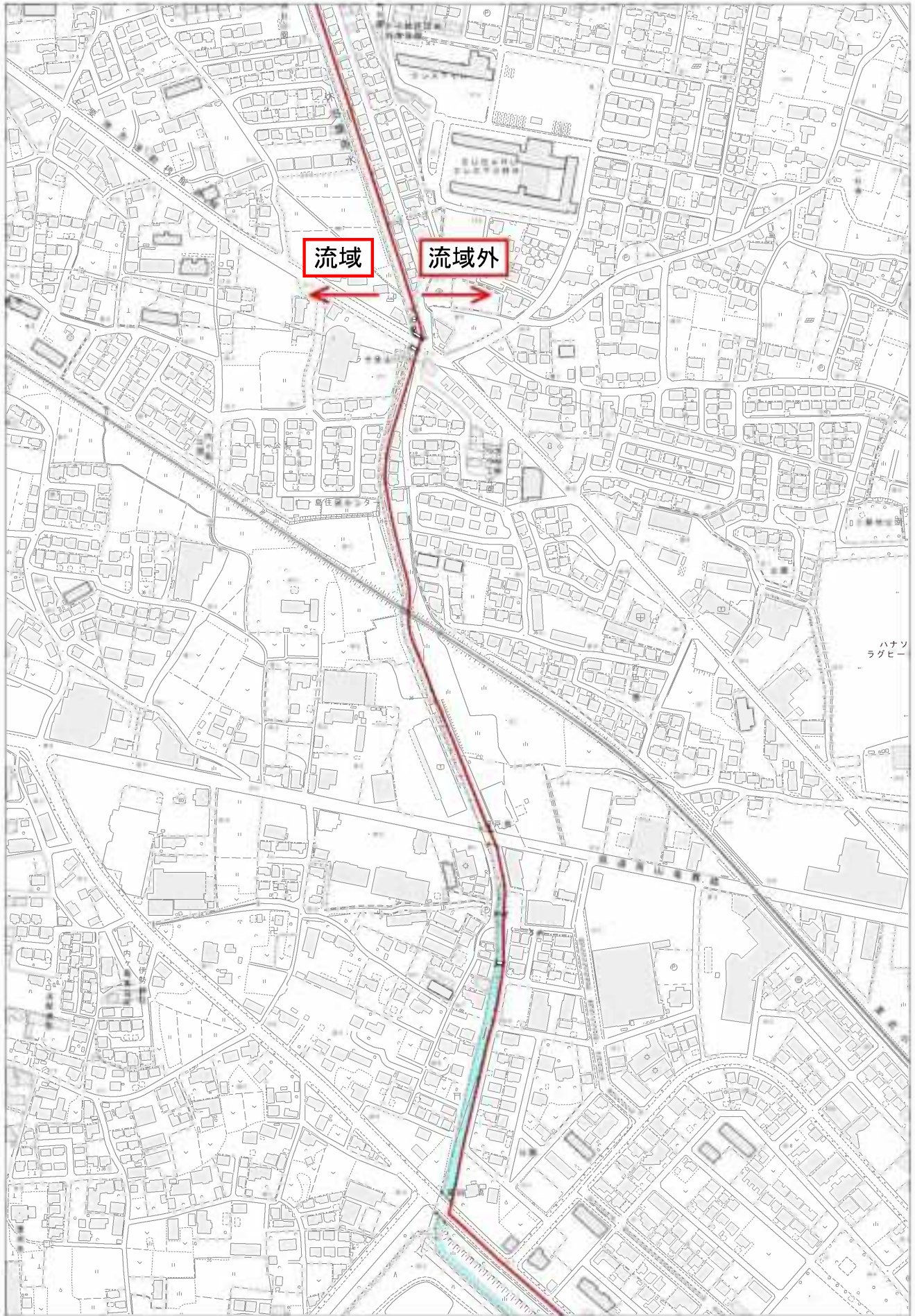


— 特定都市河川流域

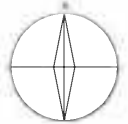


1:5000





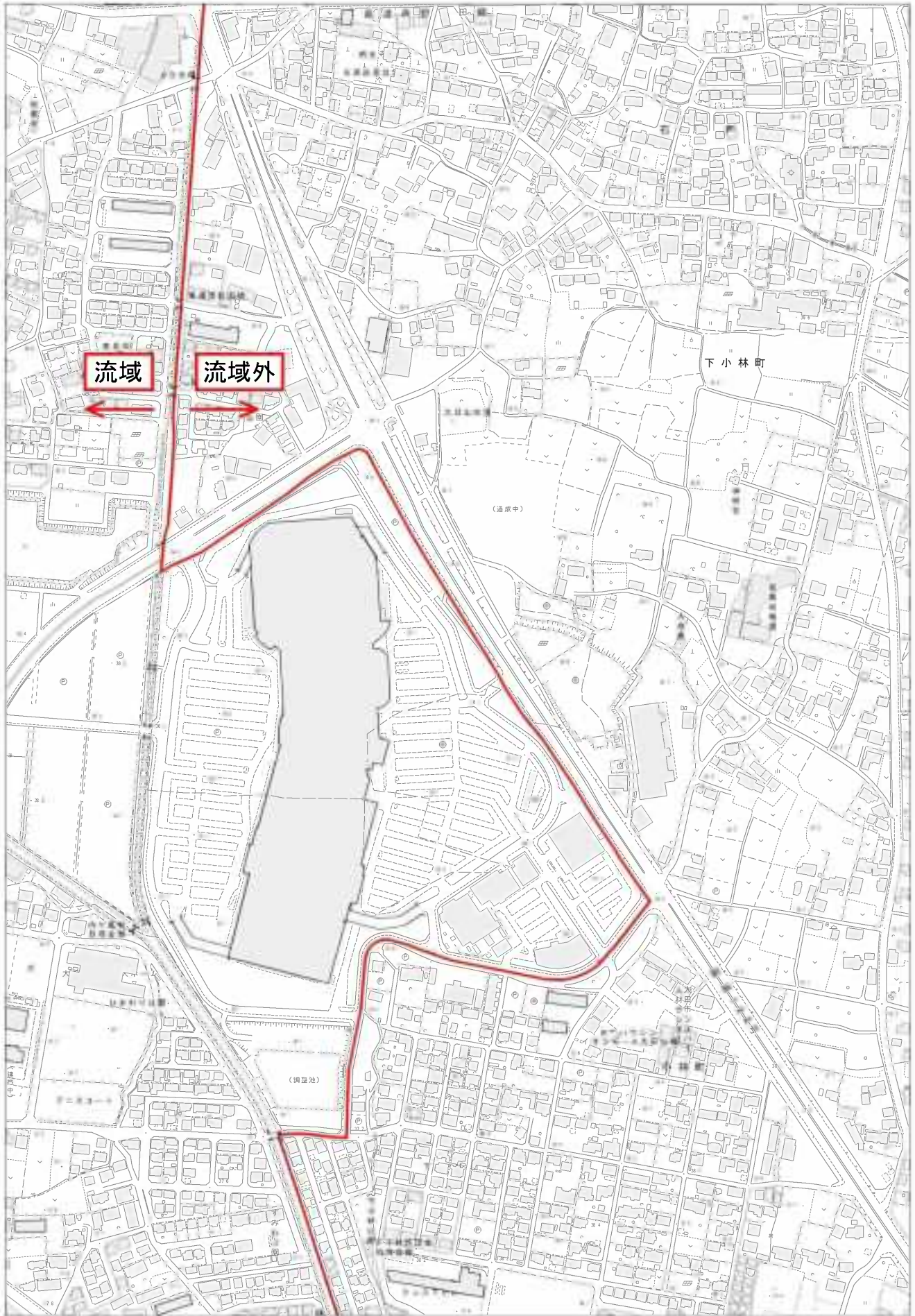
ハナソ  
ラグビー



— 特定都市河川流域



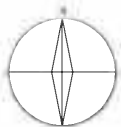
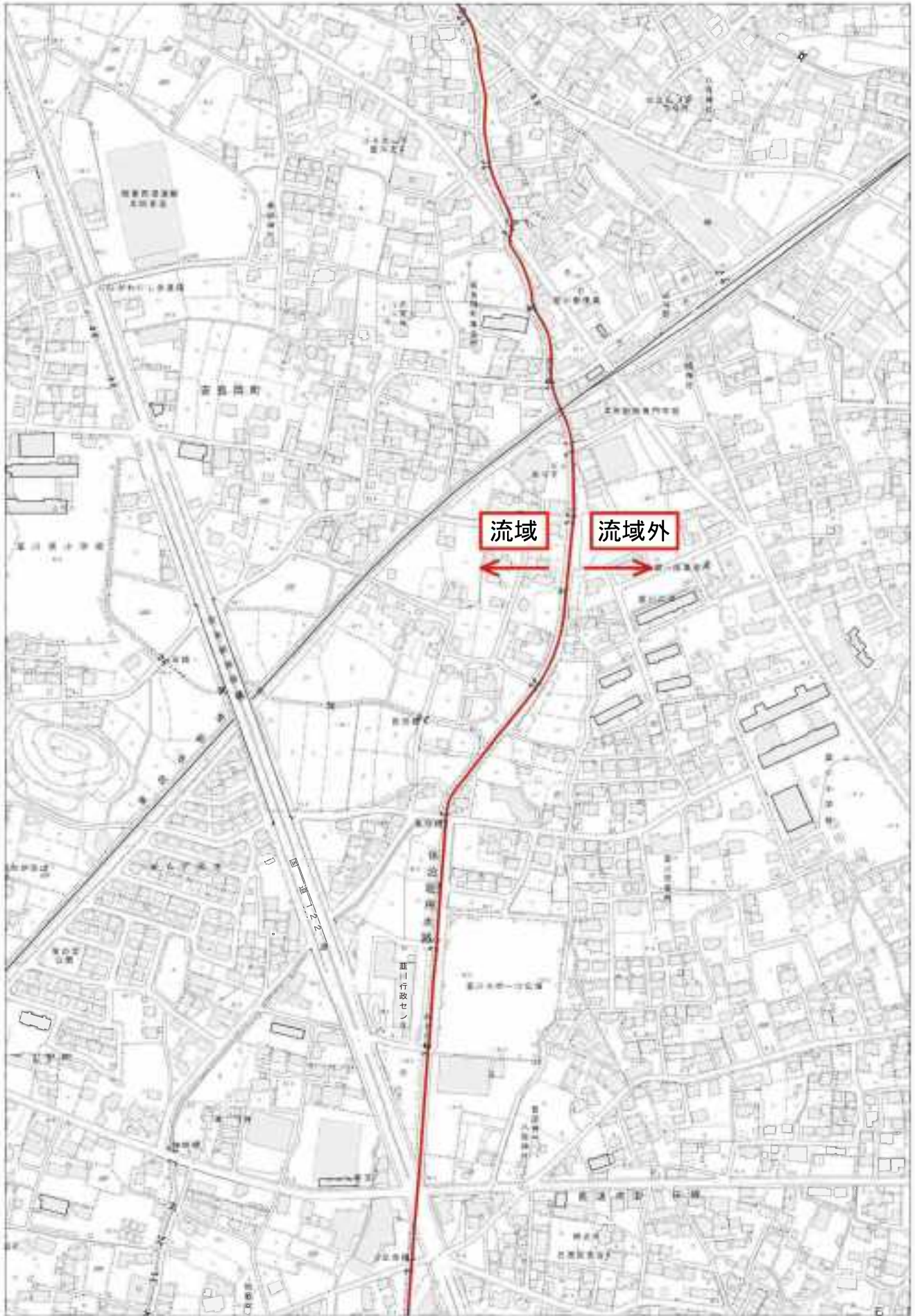
1:5000



— 特定都市河川流域

0 50 100 200 300 400 500m

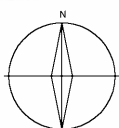
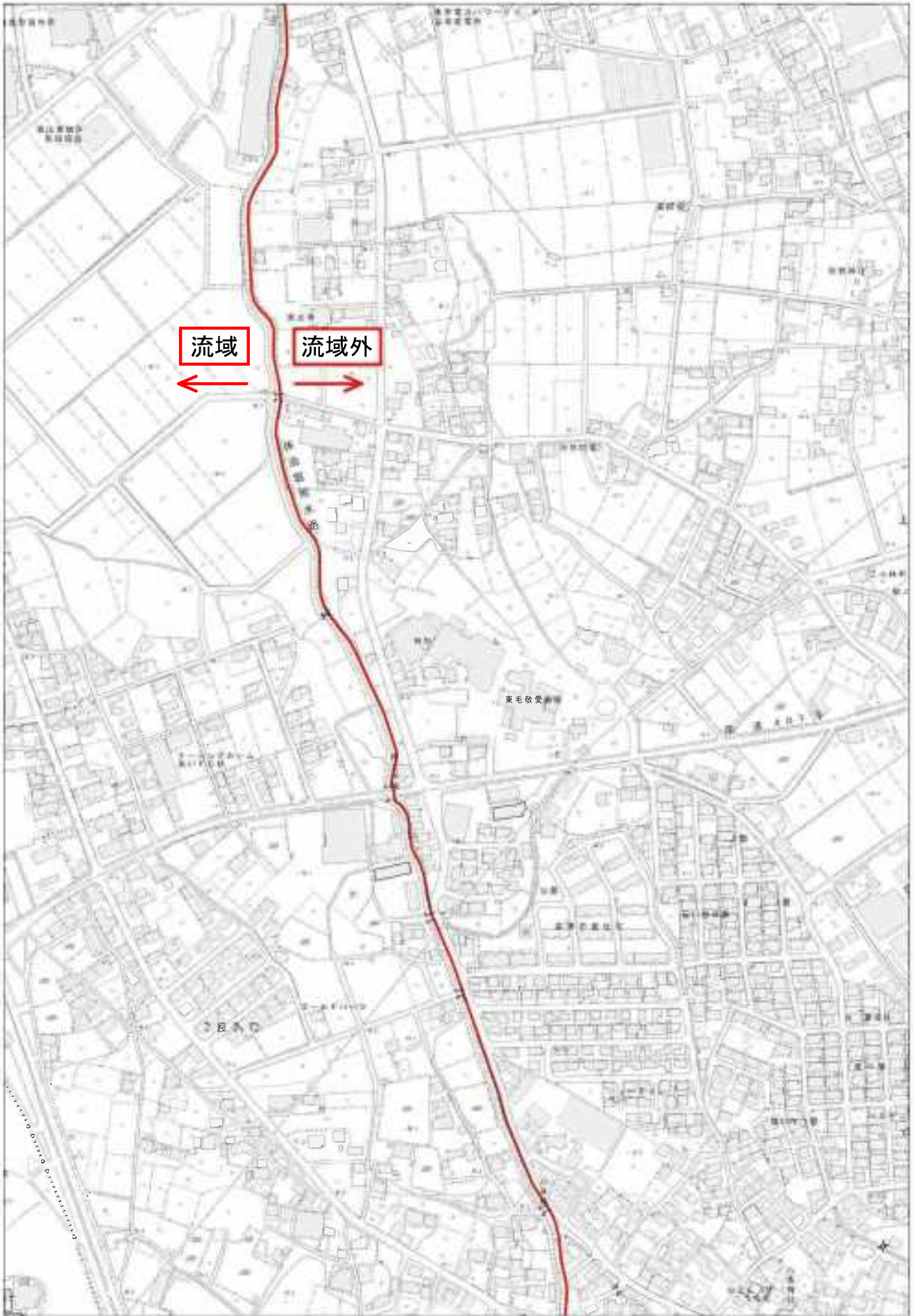
1:5000



— 特定都市河川流域

0 50 100 200 300 400 500m

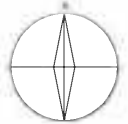
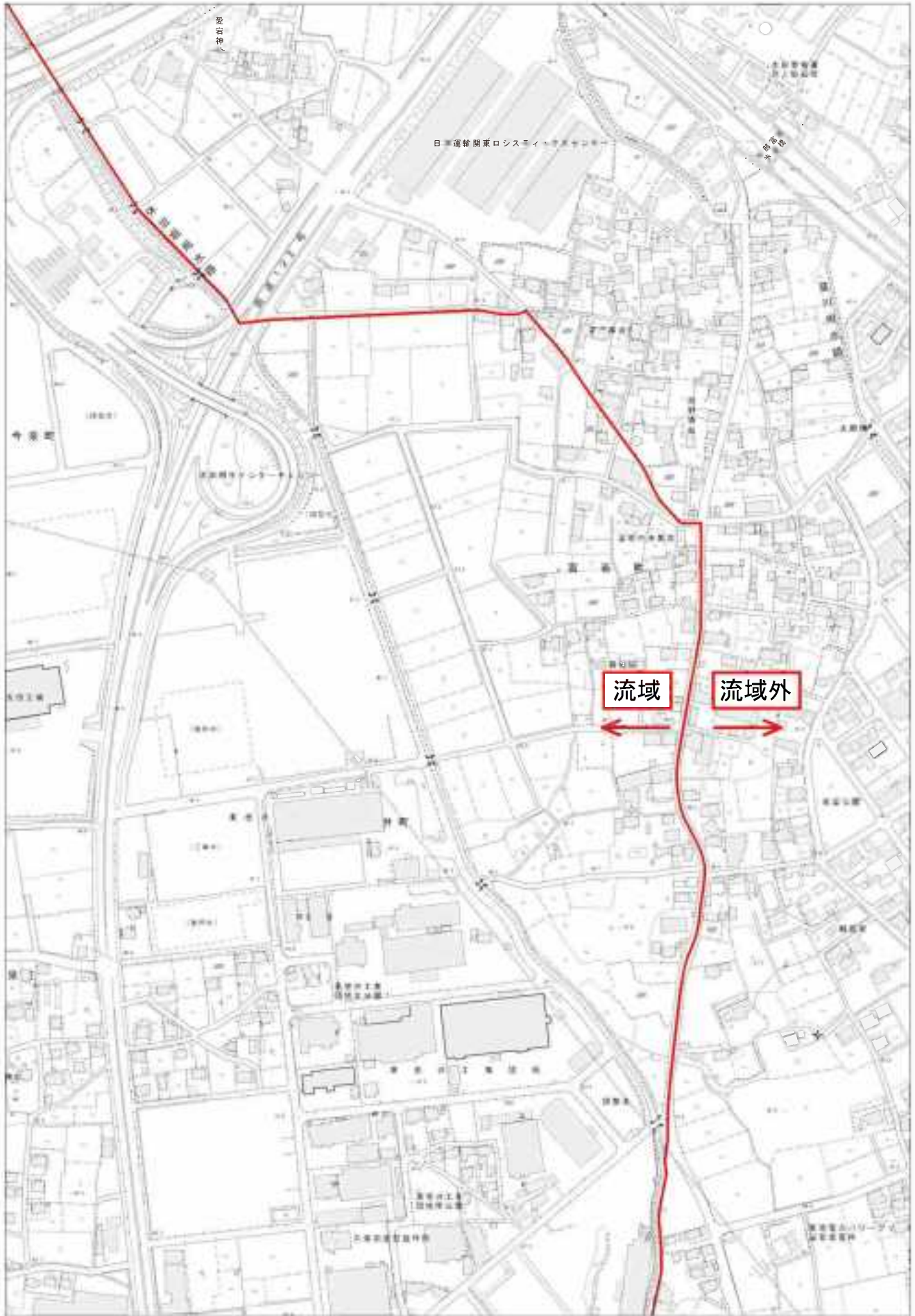
1:5000



— 特定都市河川流域



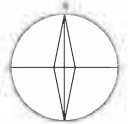
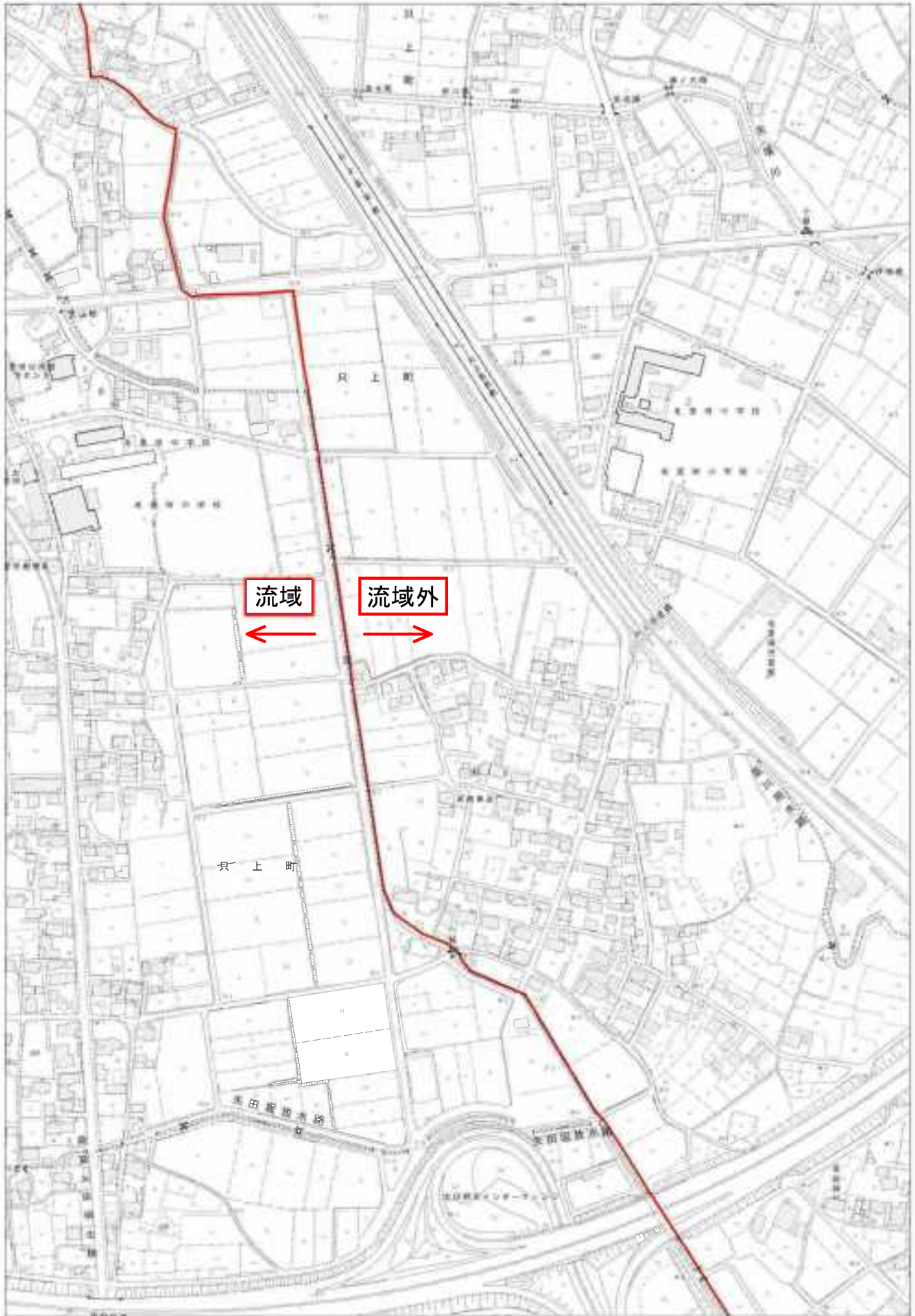
1:5000



— 特定都市河川流域



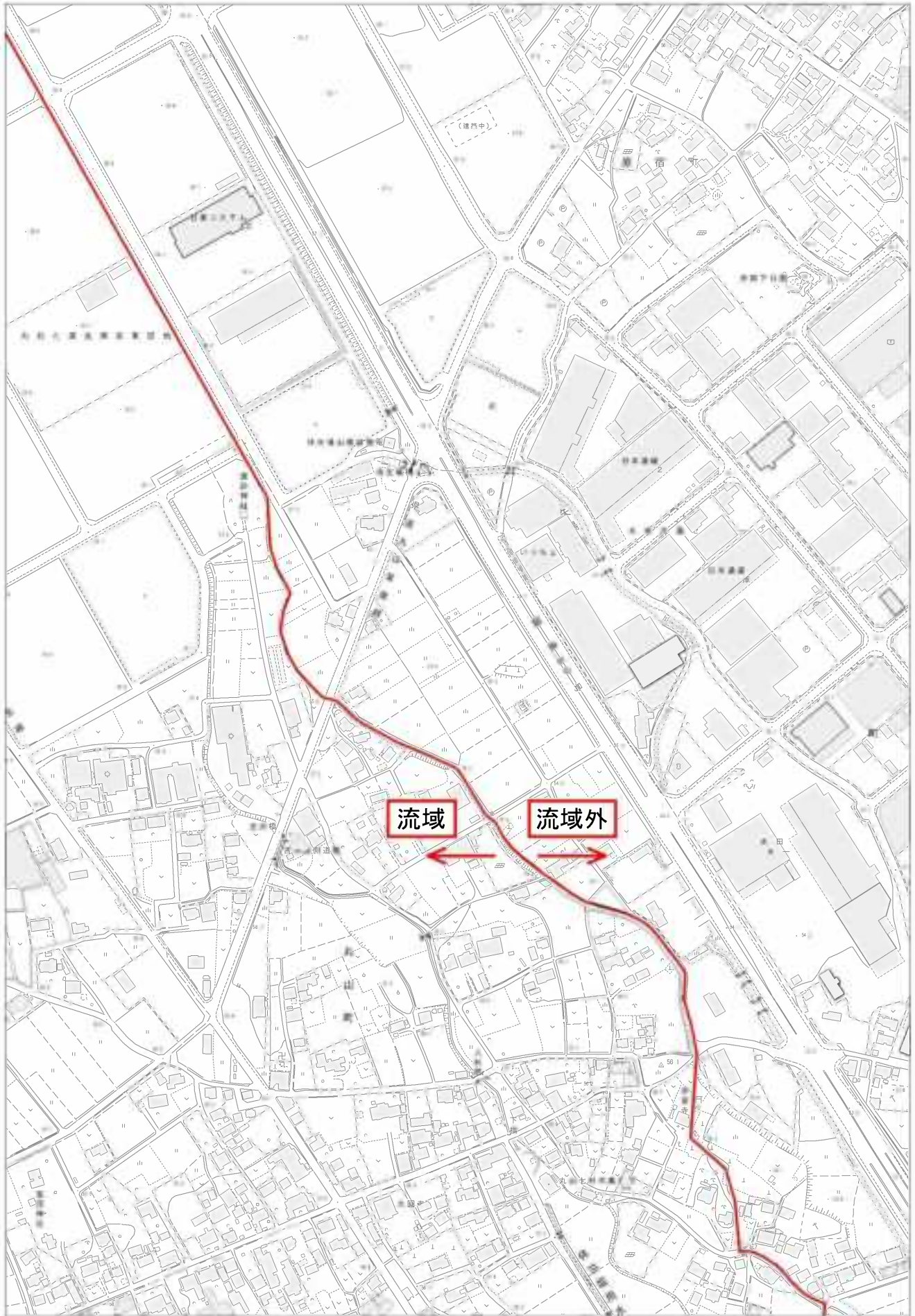
1:5000



— 特定都市河川流域



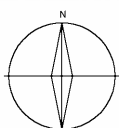
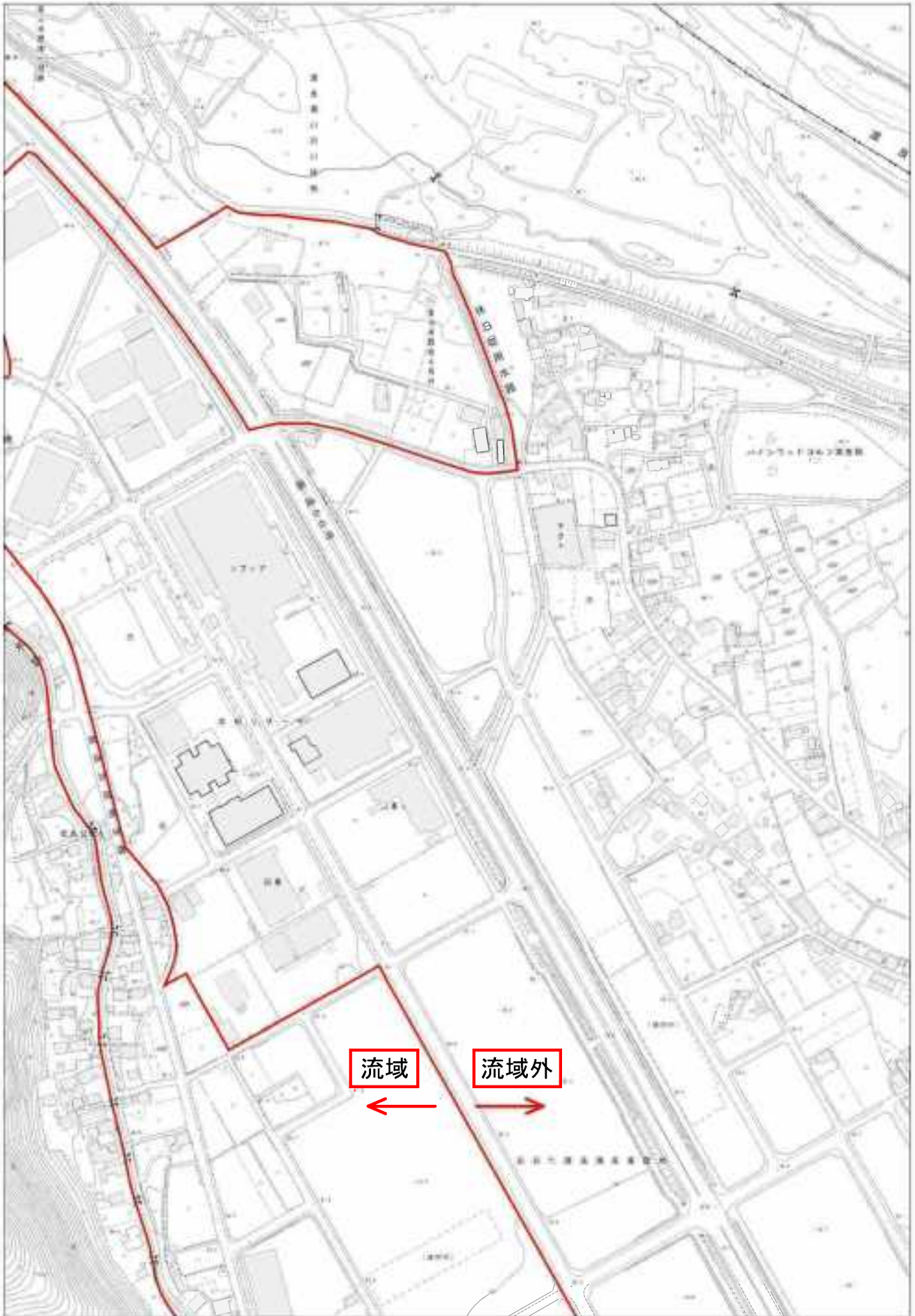
1:5000



— 特定都市河川流域

0 50 100 200 300 400 500m

1:5000

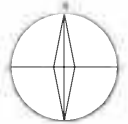
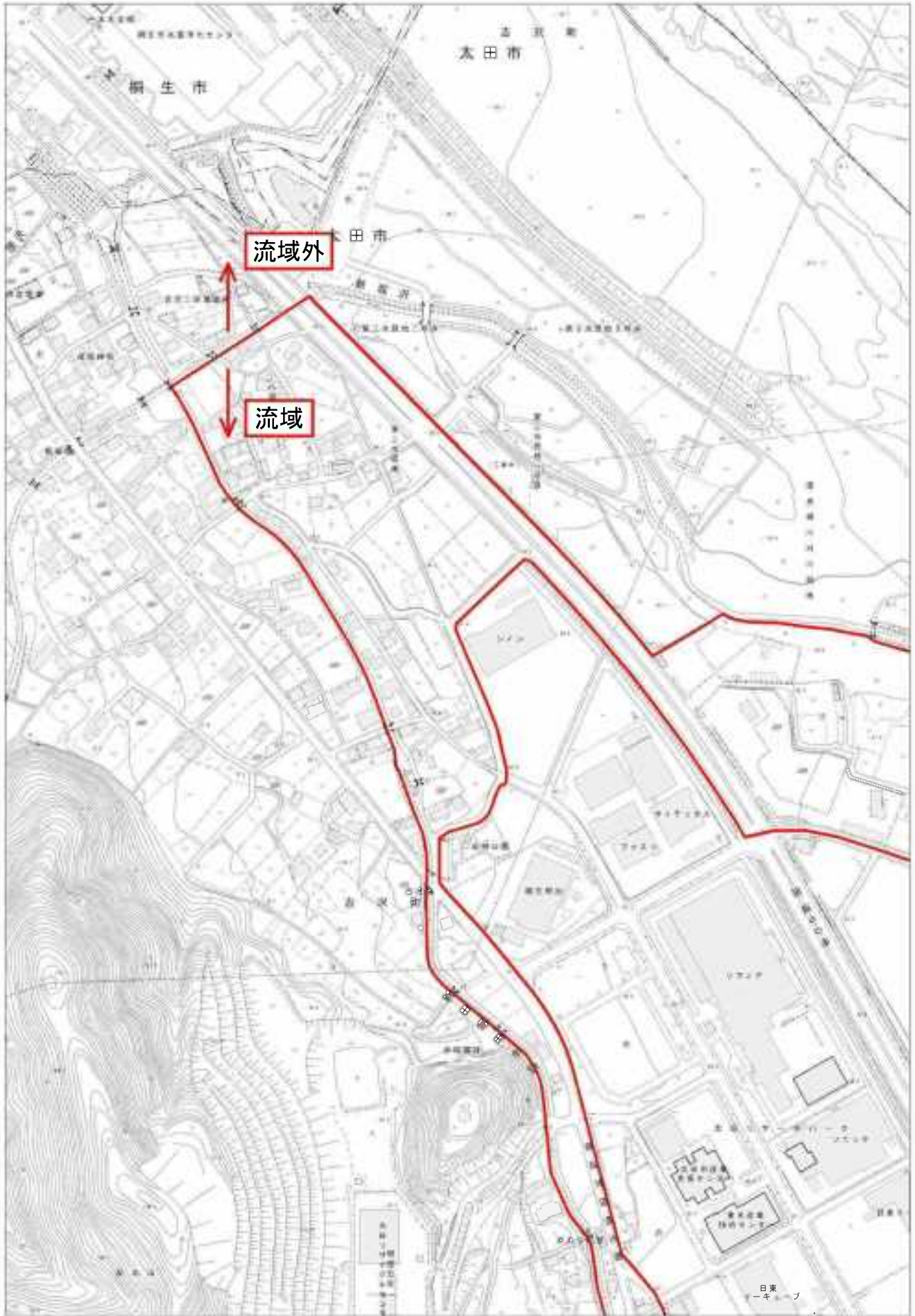


— 特定都市河川流域

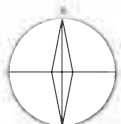
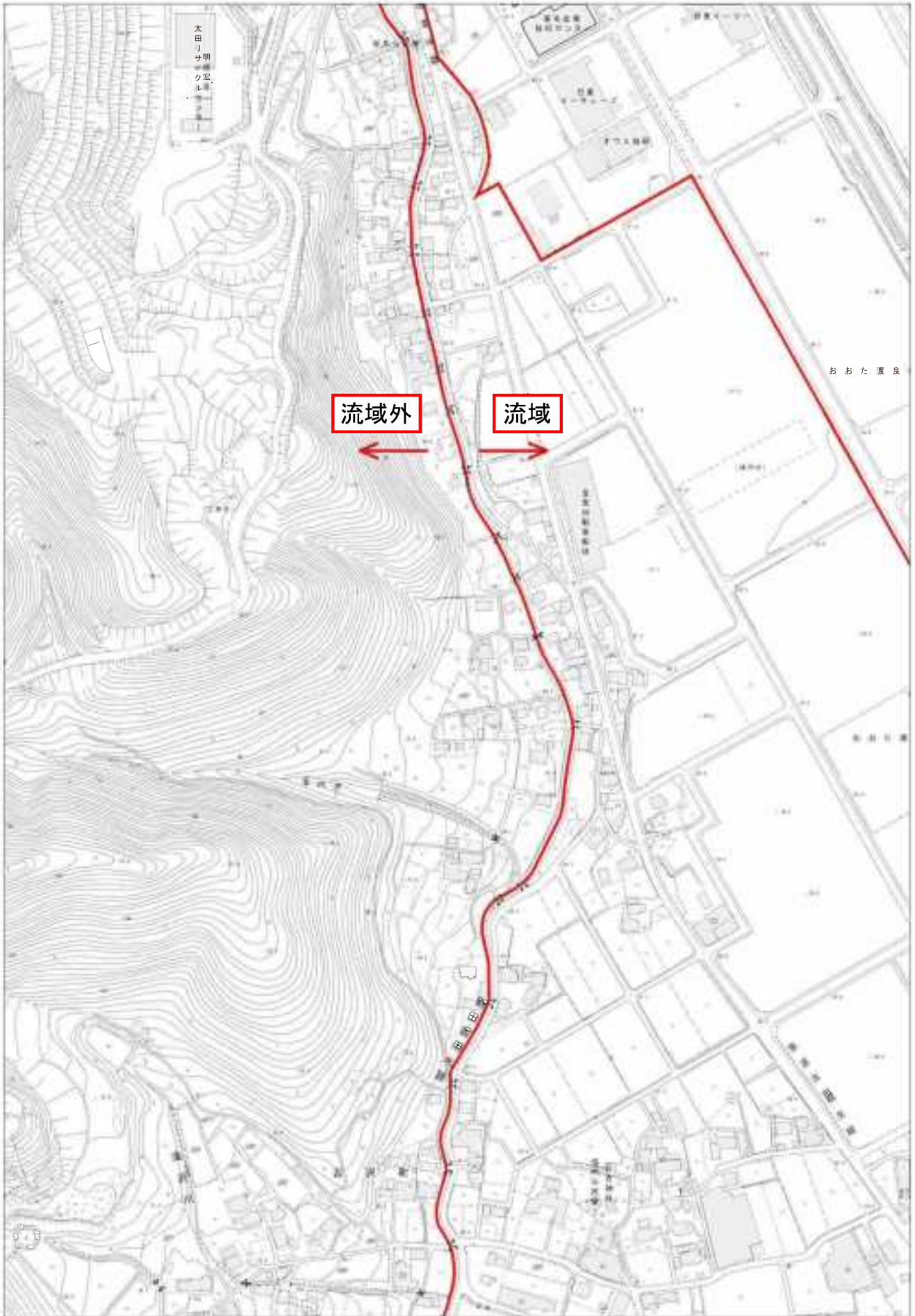


1:5000





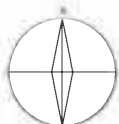
1:5000



— 特定都市河川流域



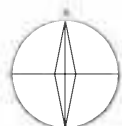
1:5000



— 特定都市河川流域

0 50 100 200 300 400 500m

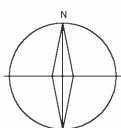
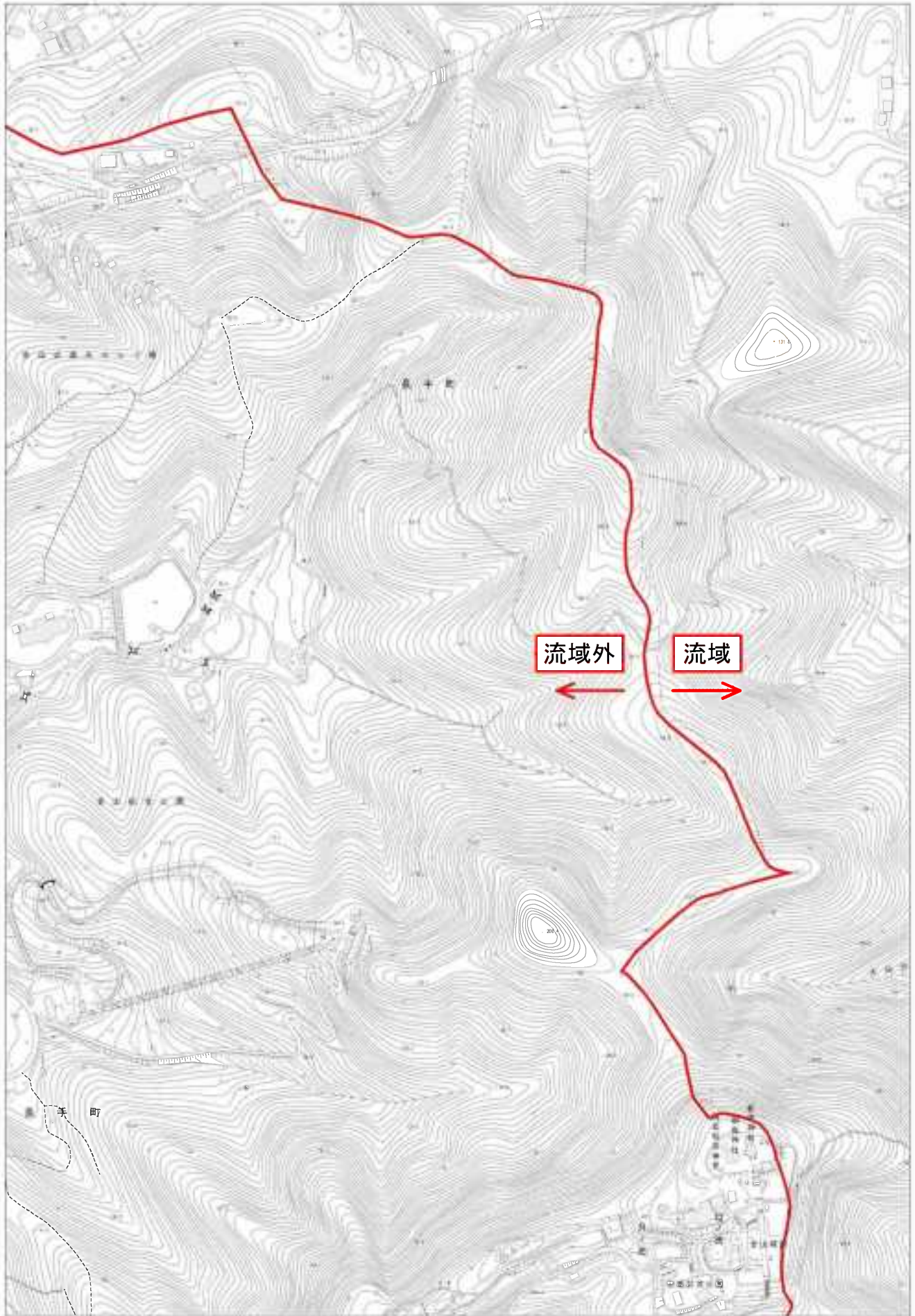
1:5000



— 特定都市河川流域

0 50 100 200 300 400 500m

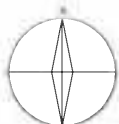
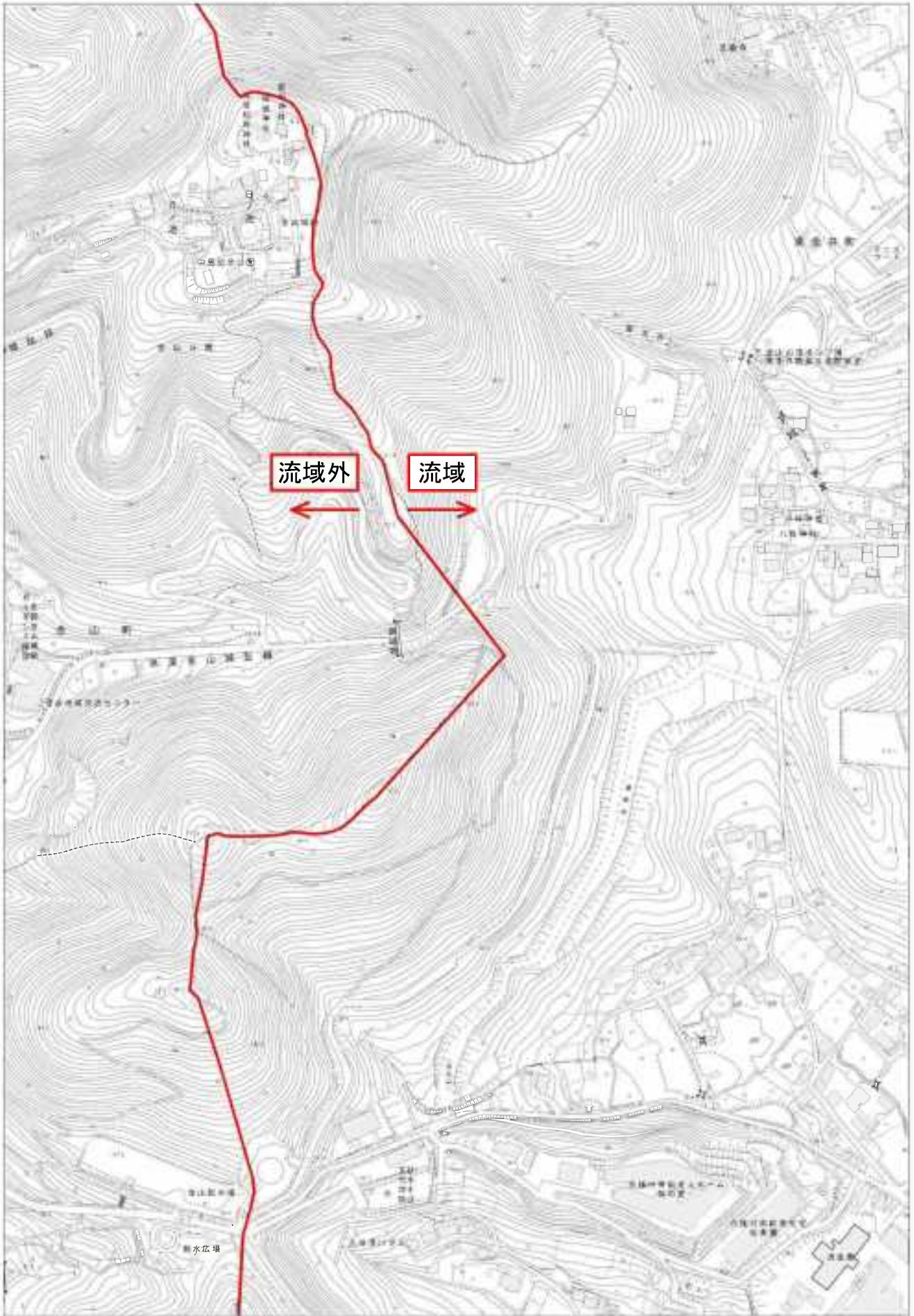
1:5000



— 特定都市河川流域



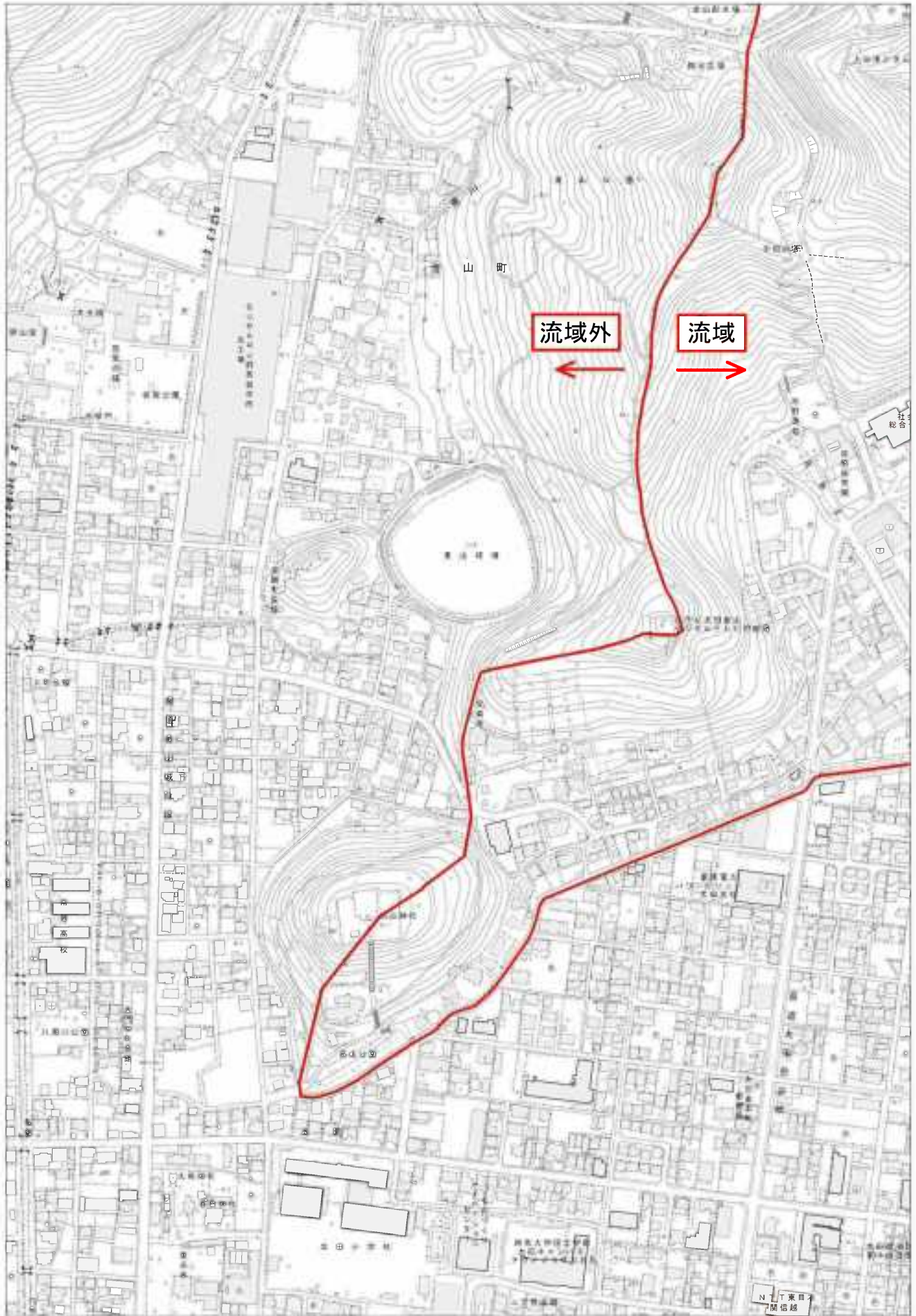
1:5000

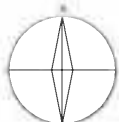
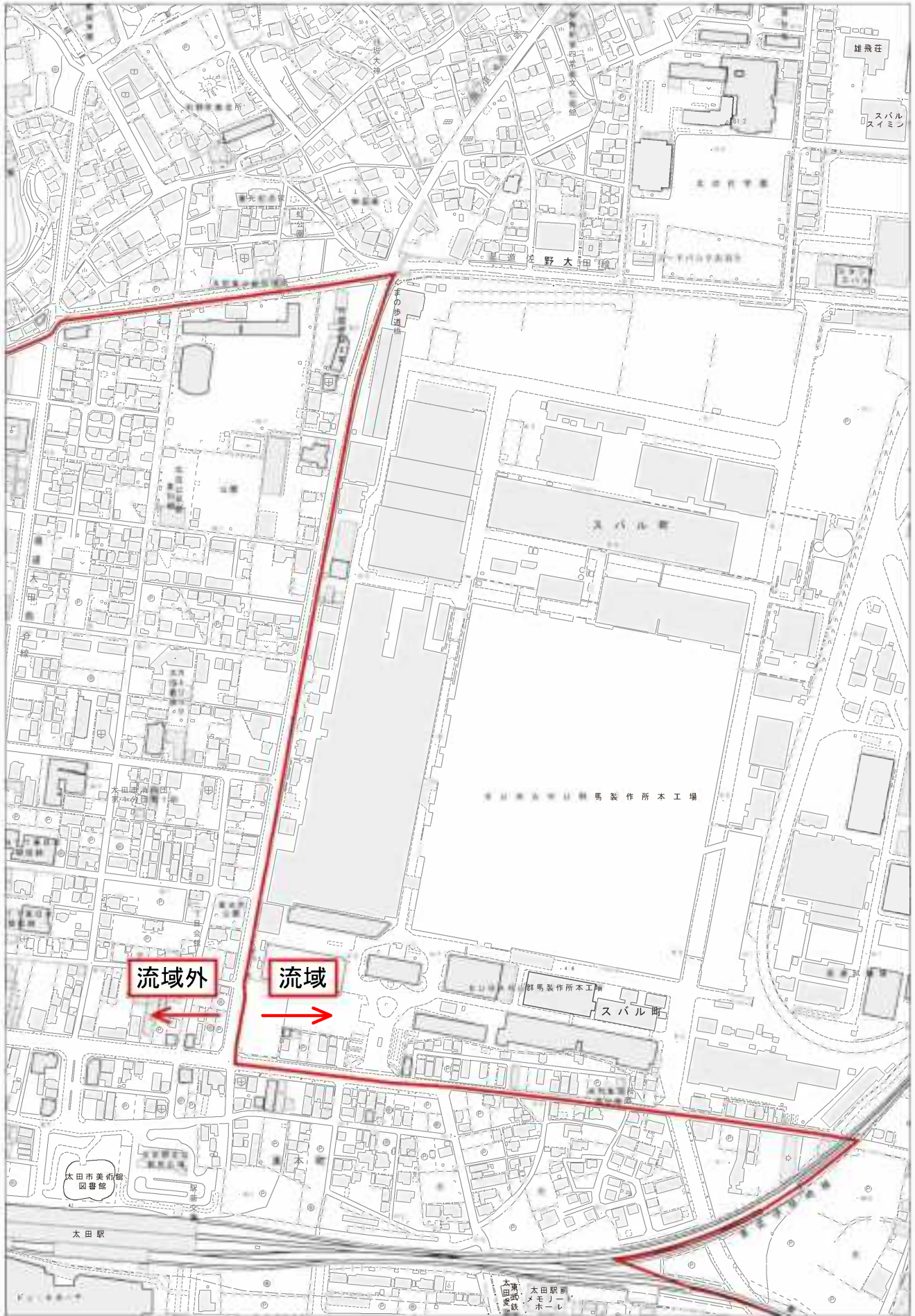


— 特定都市河川流域

0 50 100 200 300 400 500m

1:5000



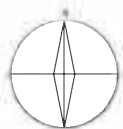
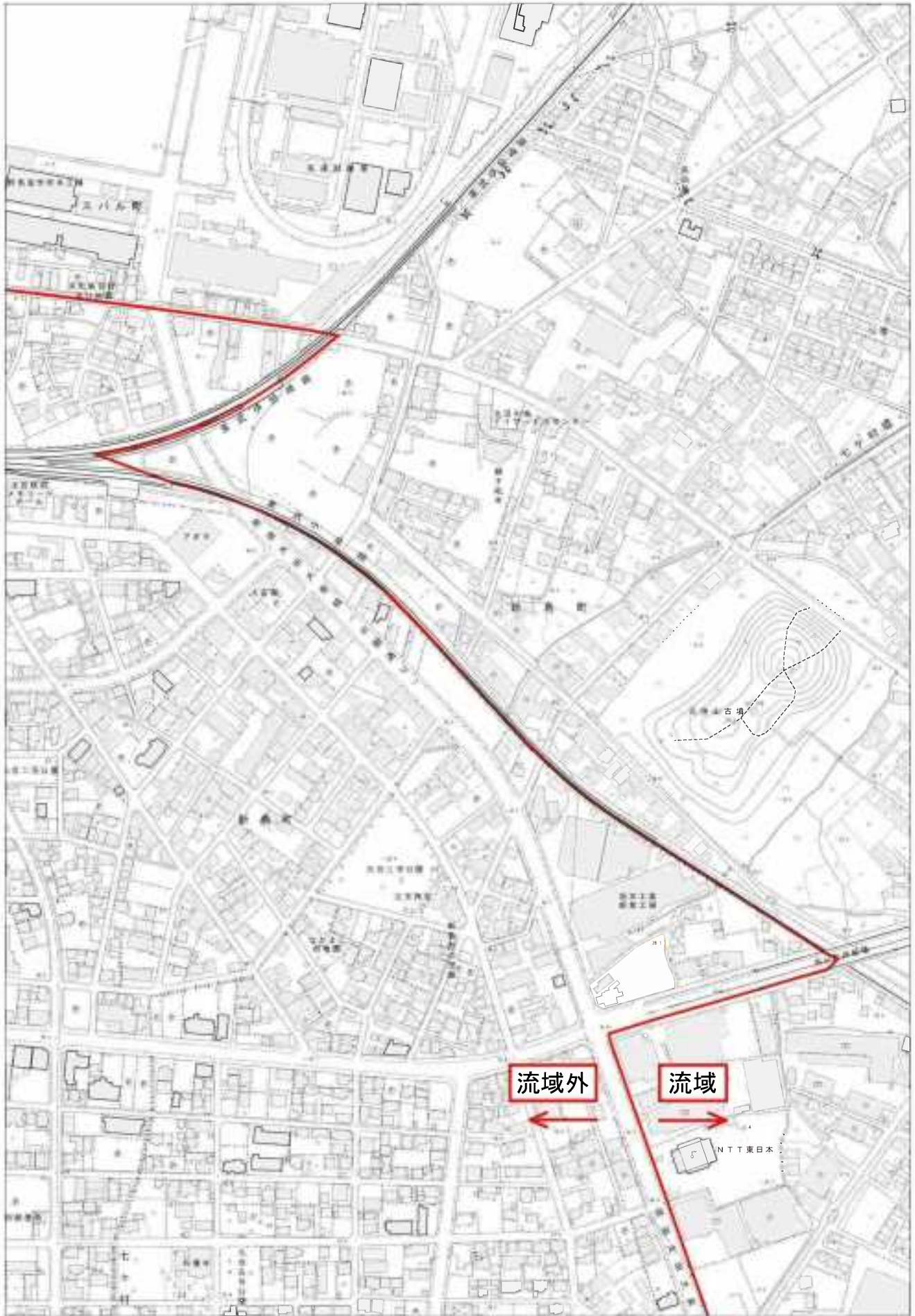


— 特定都市河川流域

0 50 100 200 300 400 500m

1:5000

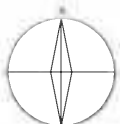
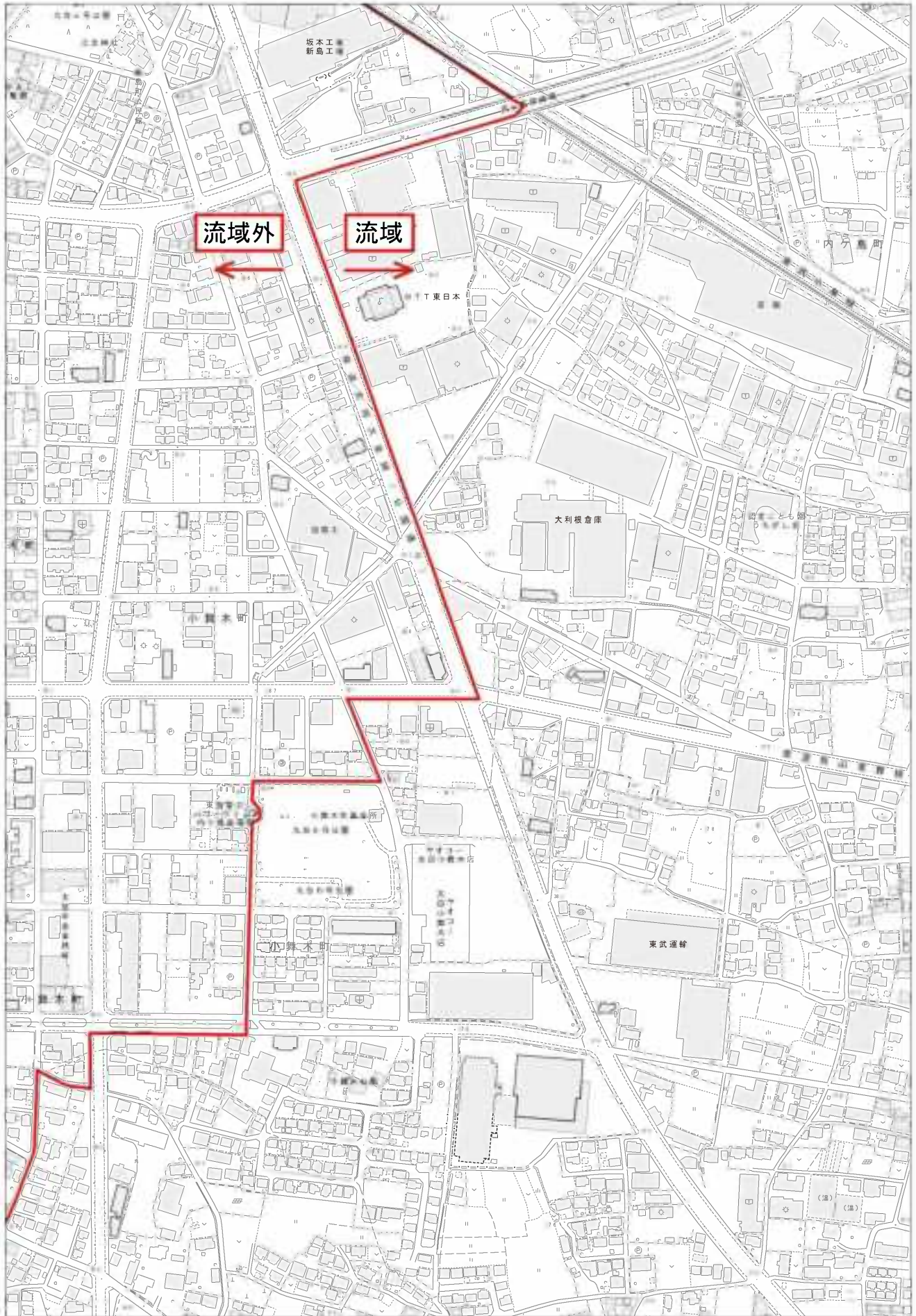




— 特定都市河川流域



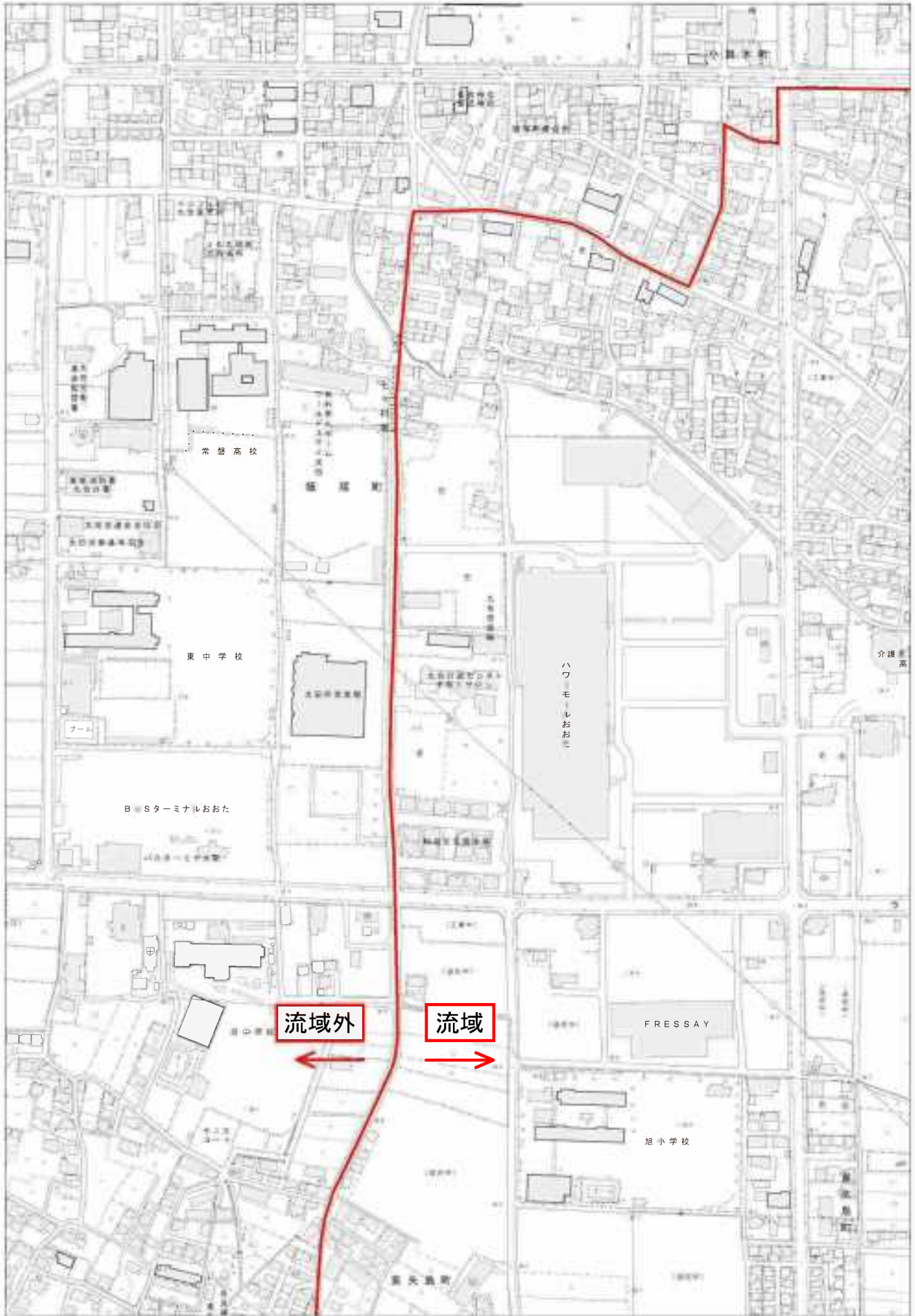
1:5000



— 特定都市河川流域

0 50 100 200 300 400 500m

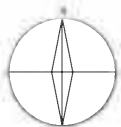
1:5000



— 特定都市河川流域



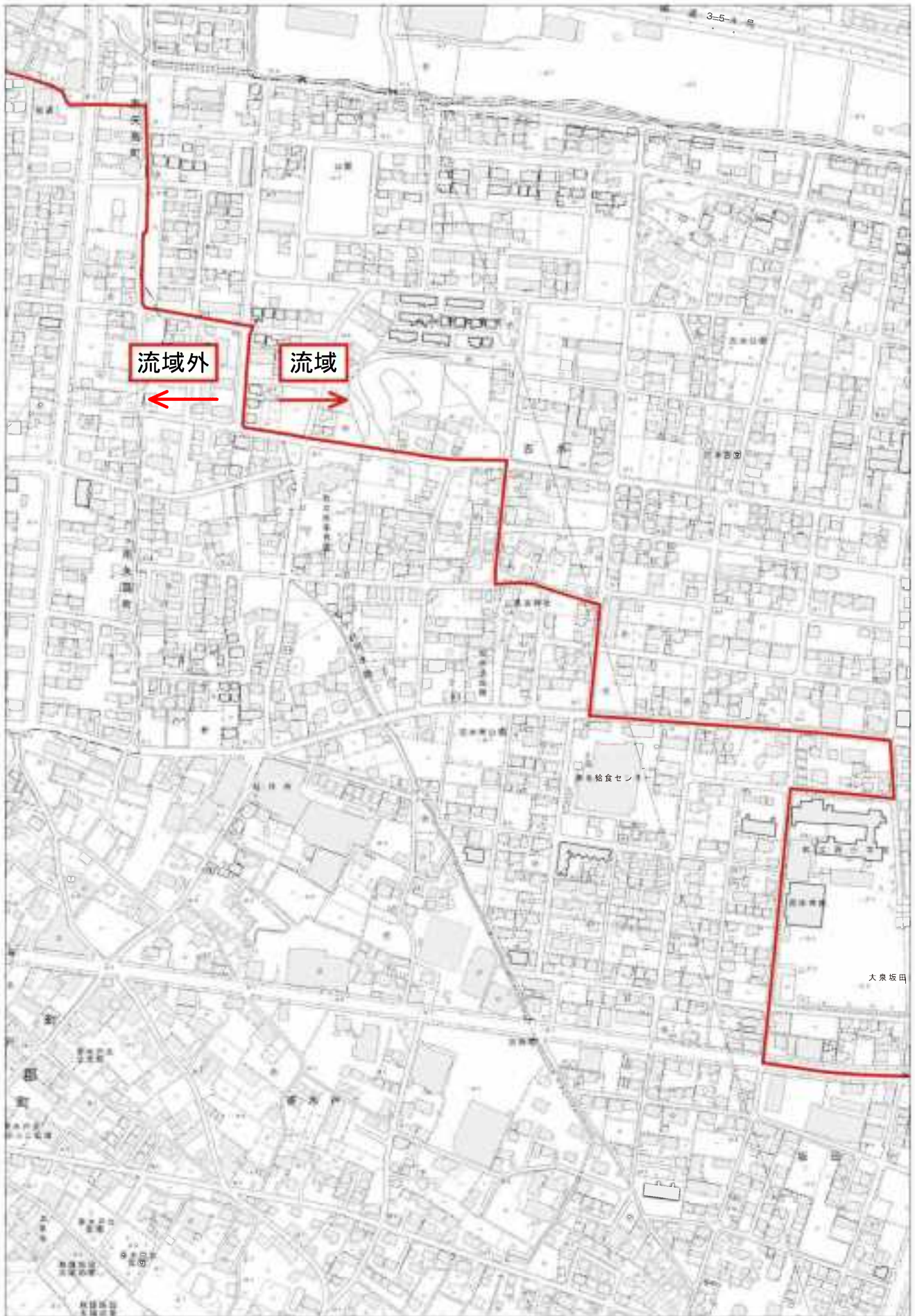
1:5000



— 特定都市河川流域

0 50 100 200 300 400 500m

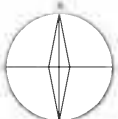
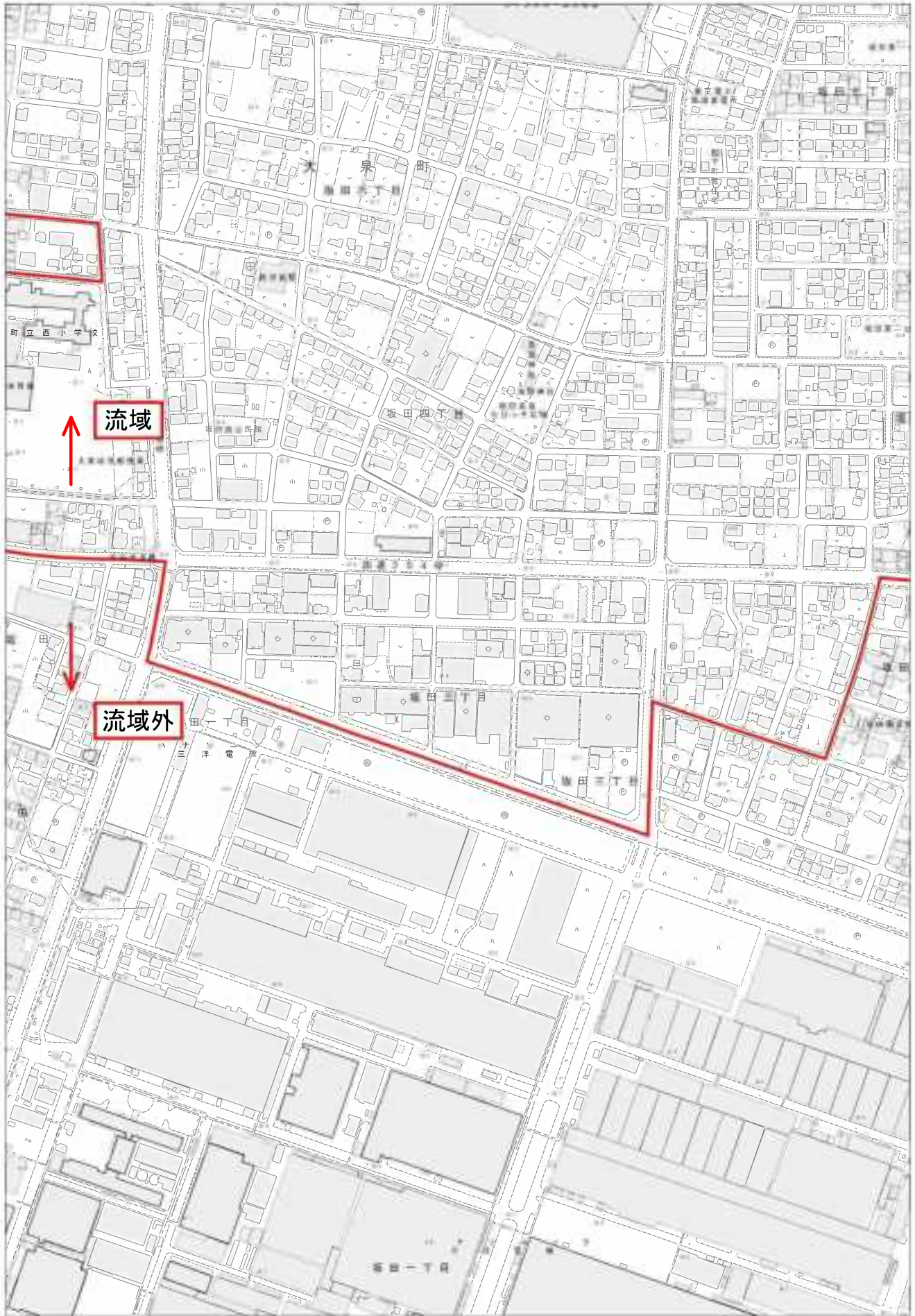
1:5000



— 特定都市河川流域

0 50 100 200 300 400 500m

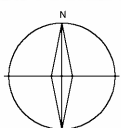
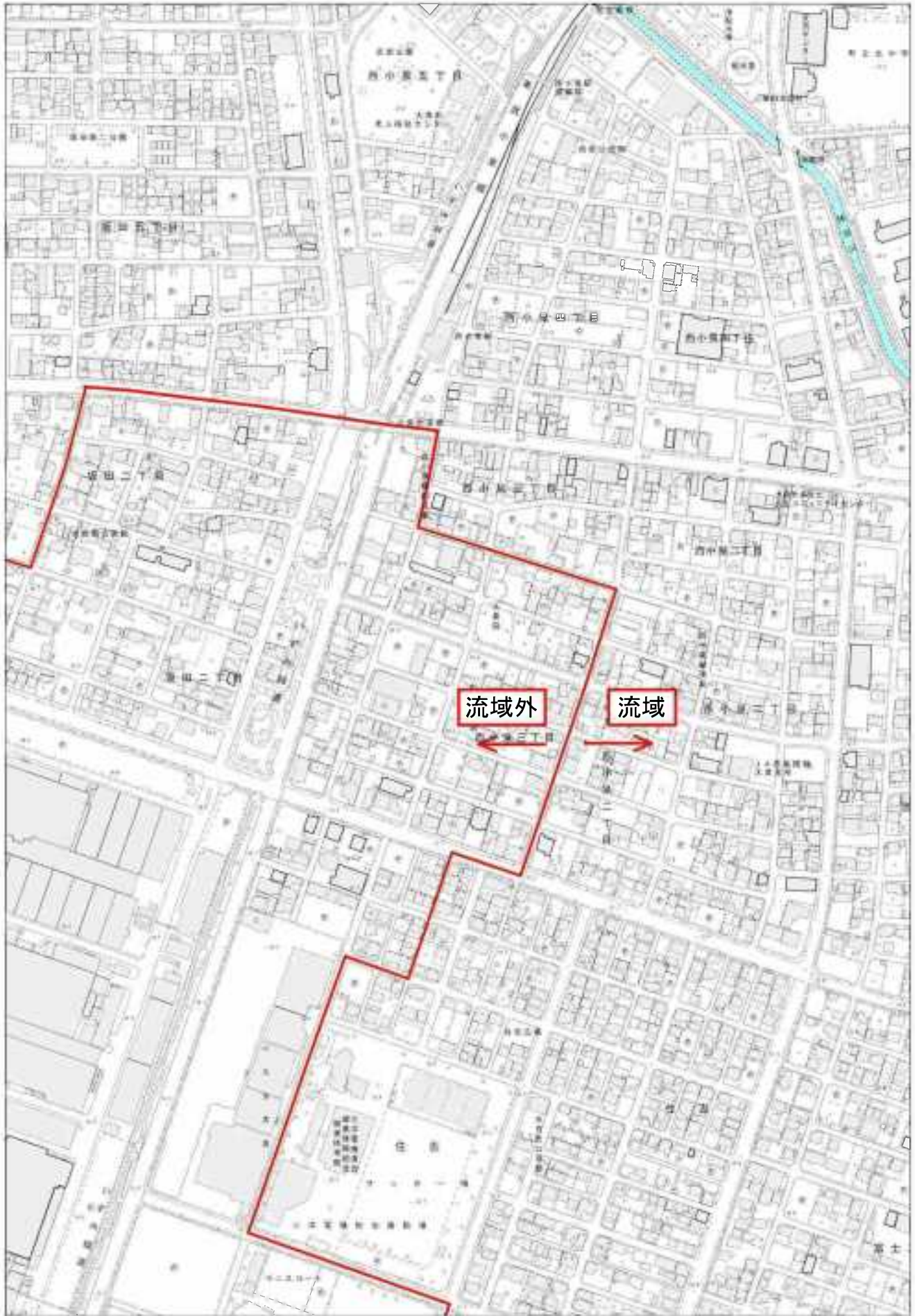
1:5000



— 特定都市河川流域

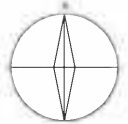
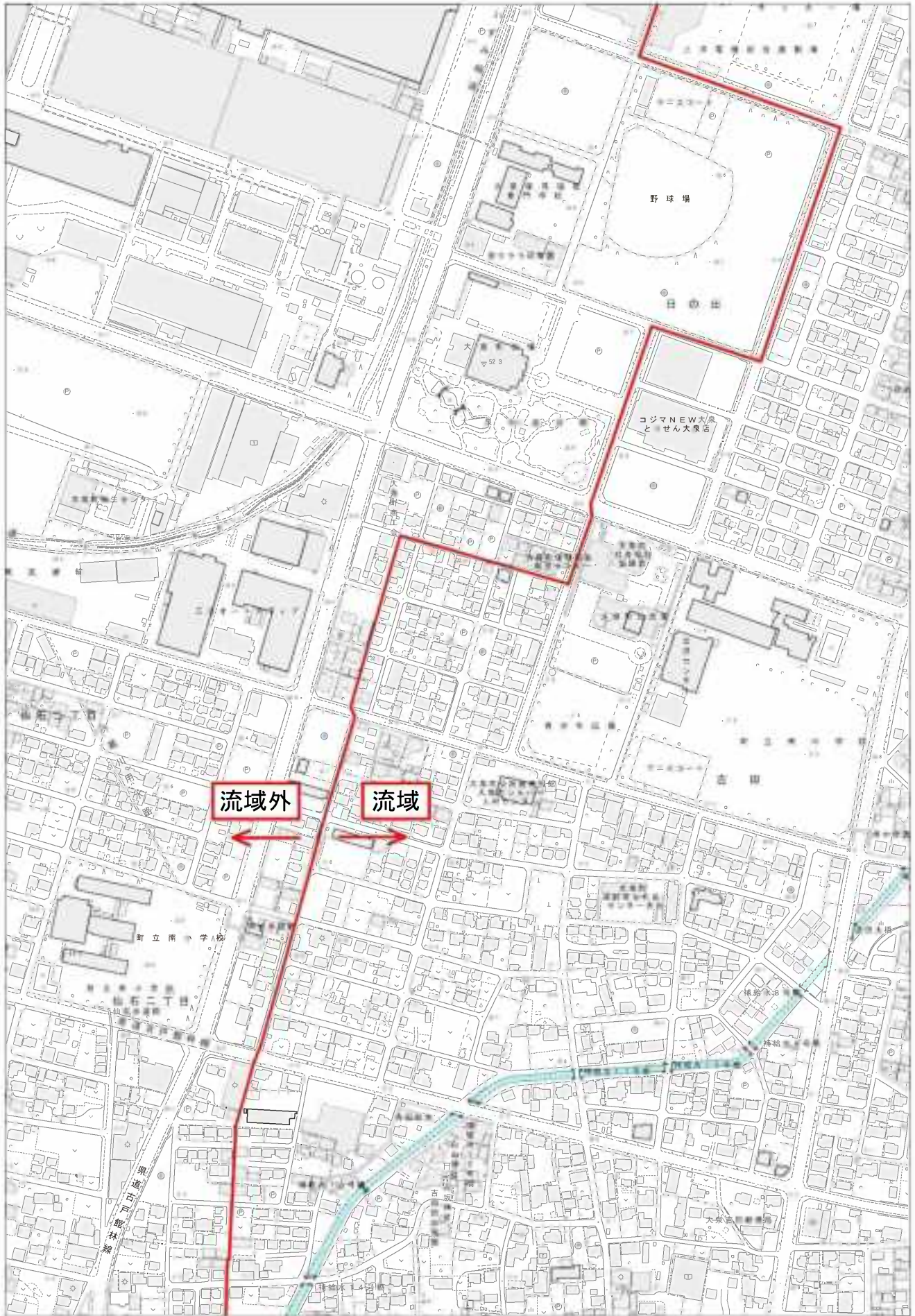


1:5000



— 特定都市河川流域

0 50 100 200 300 400 500m

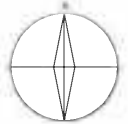
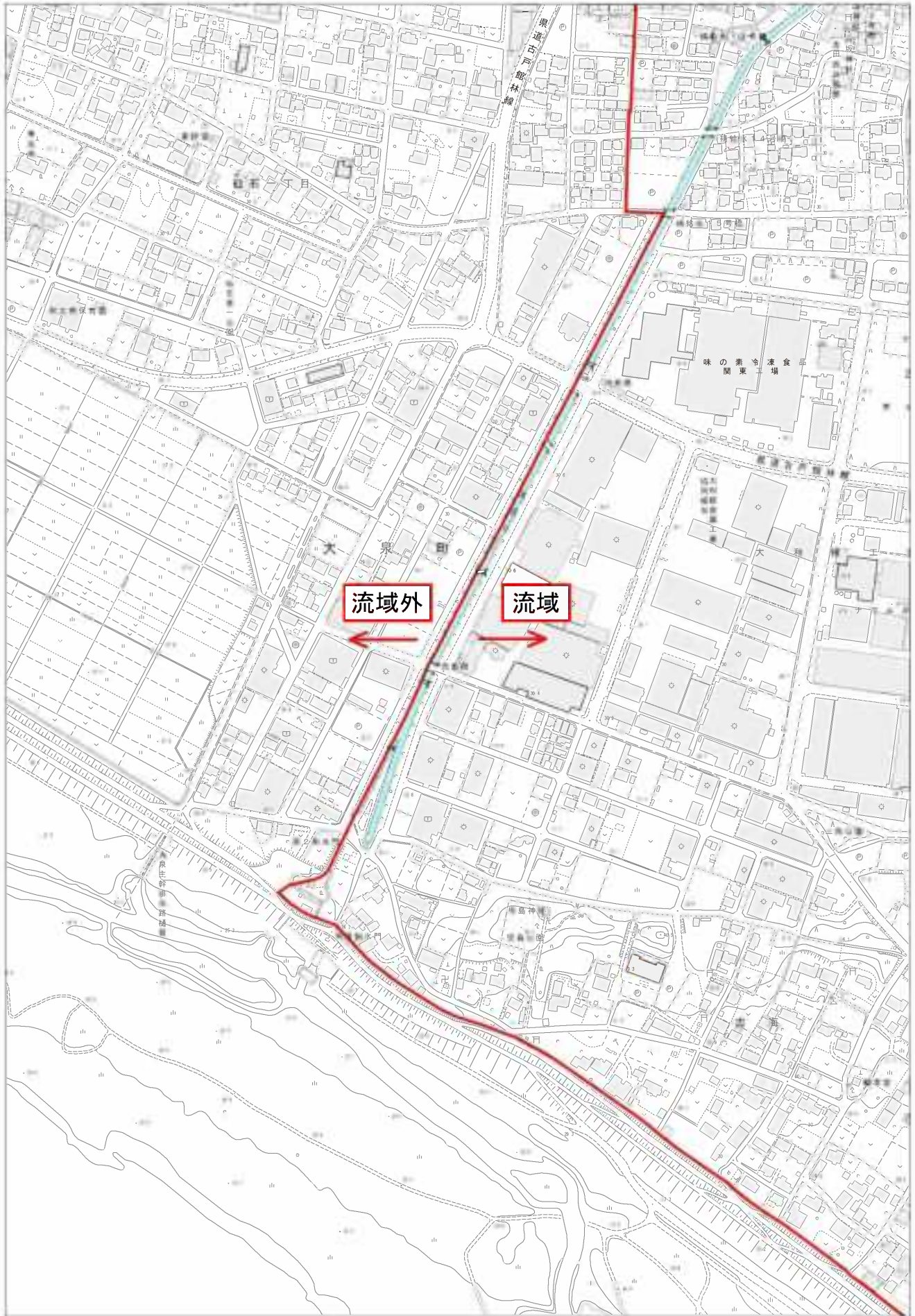


— 特定都市河川流域



1:5000

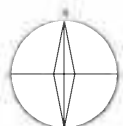
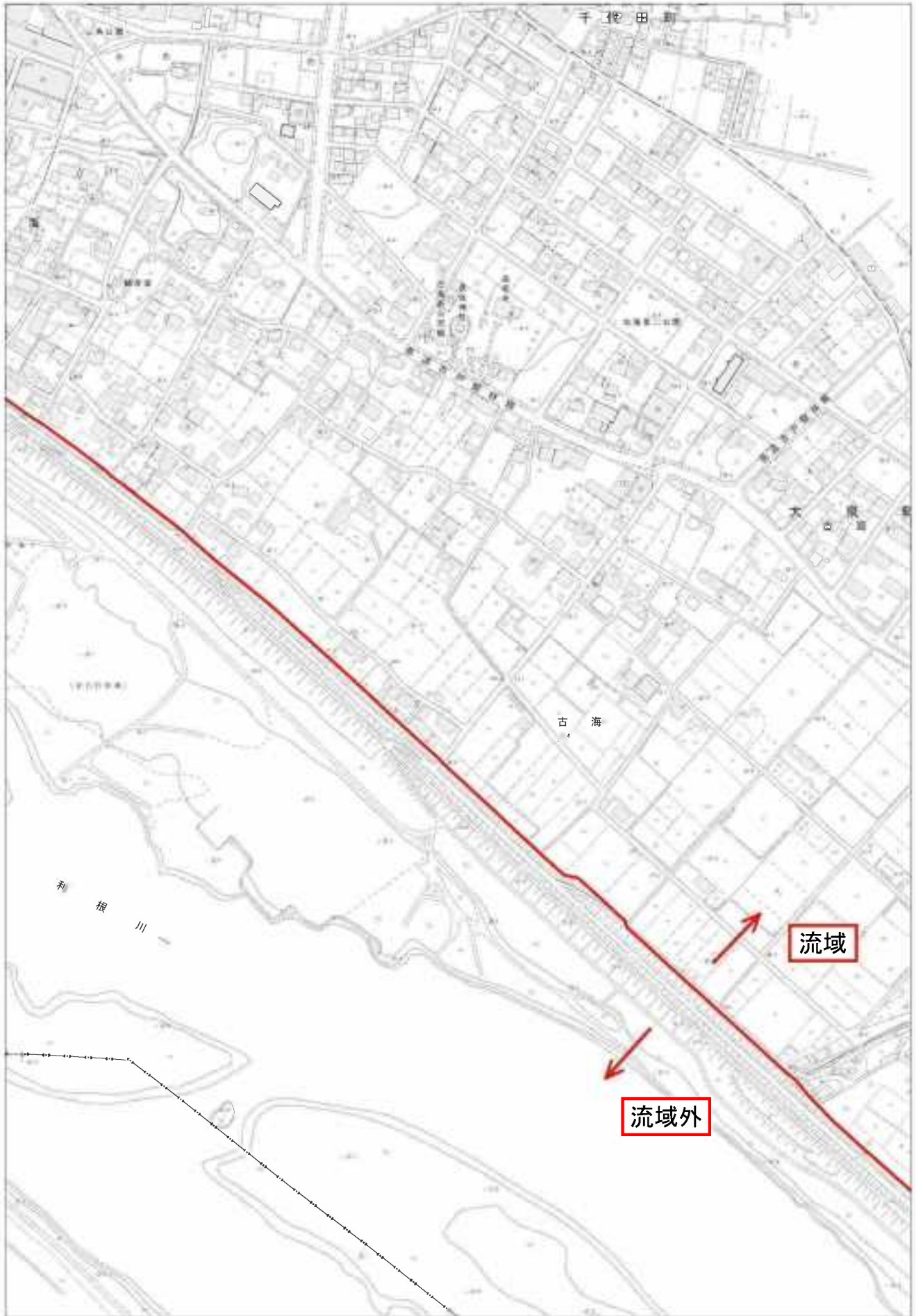




— 特定都市河川流域



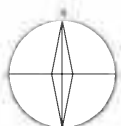
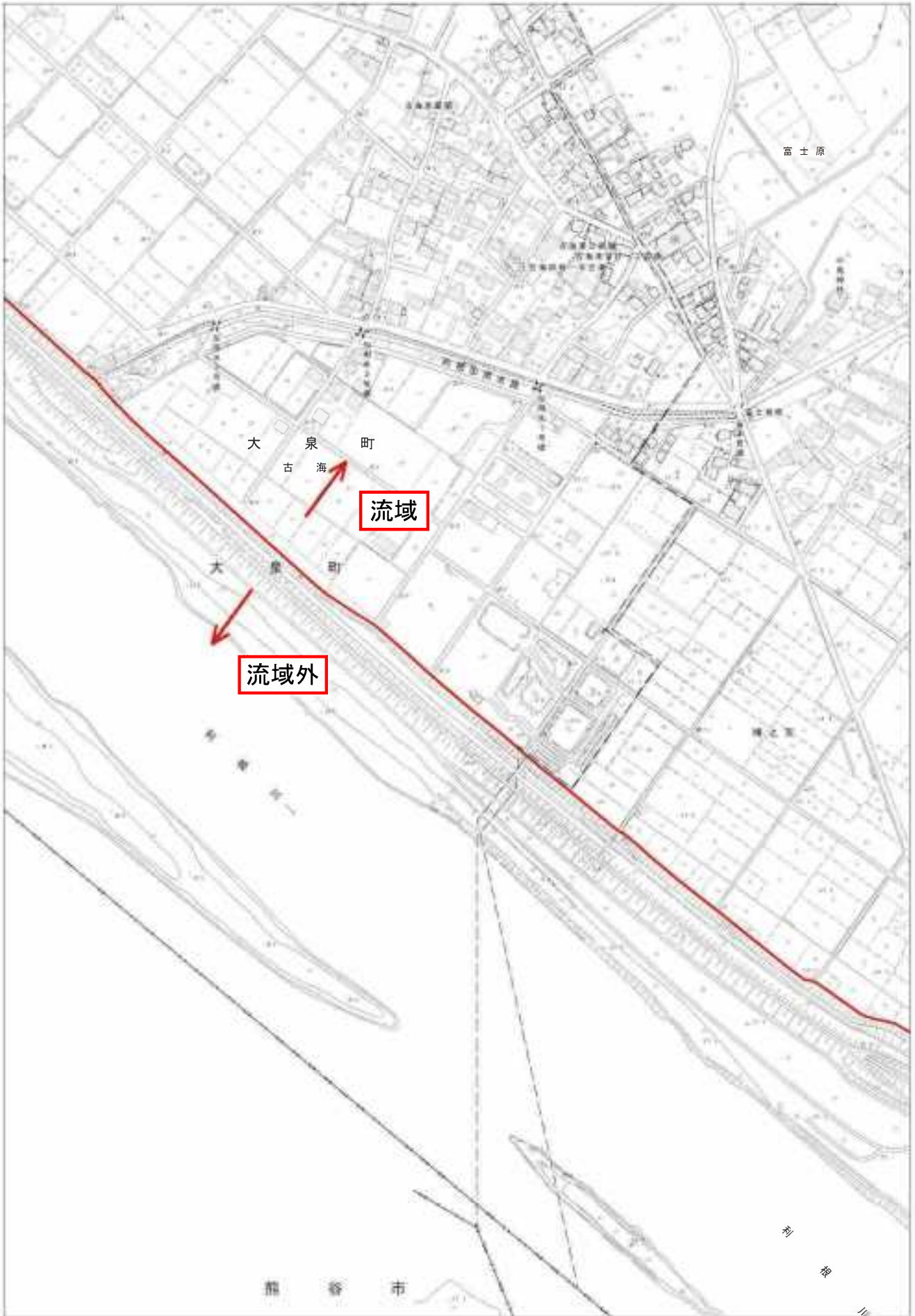
1:5000



— 特定都市河川流域

0 50 100 200 300 400 500m

1:5000



— 特定都市河川流域



1:5000